TOPEKA, KANSAS

HI-TACAN RWY 31

TACAN FOE Chan 53	APCH CRS 304°	Rwy ldg 12,803 TDZE 1037 Arpt Elev 1078

AL-424 [USAF]

TOPEKA RGNL (KFOE)

T * When ALS inop, increase CAT CDE vis to 1⅜ miles.

MALSR A5

MISSED APPROACH: Climbing left turn to 3000 via heading 190° and FOE TACAN R-213 to STANC/19 DME and hold.

ATIS	KANSAS CITY CENTER	FORBES TOWER ★	GND CON	UNICOM
128.25	123.8 343.7	120.8 (CTAF) L 340.2	118.425 275.8	122.95

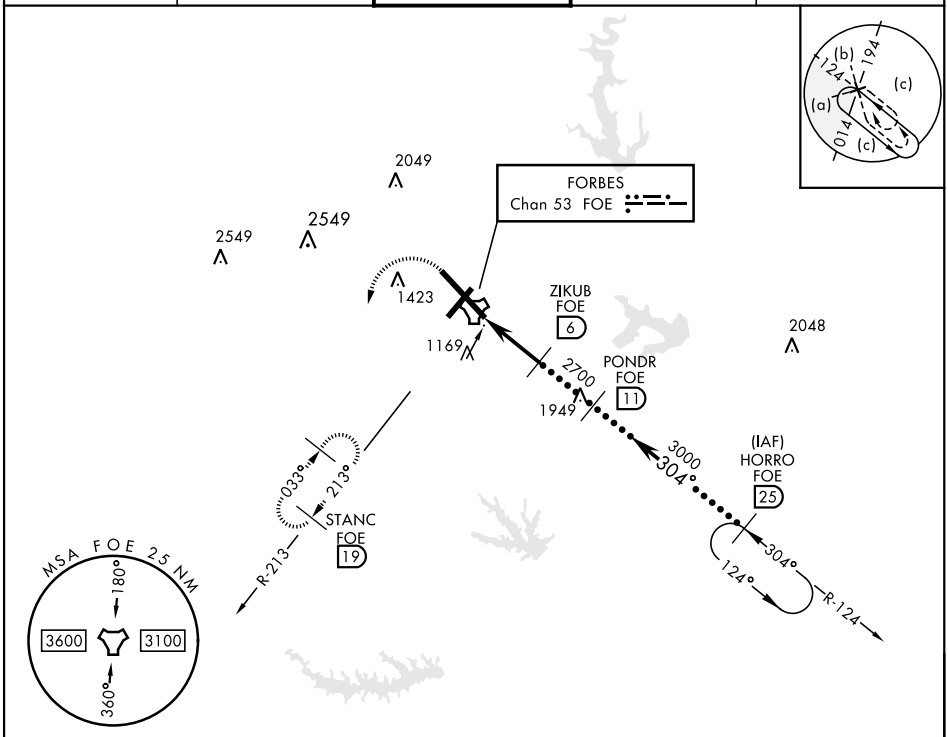

EMERG SAFE ALT 100 NM 3600

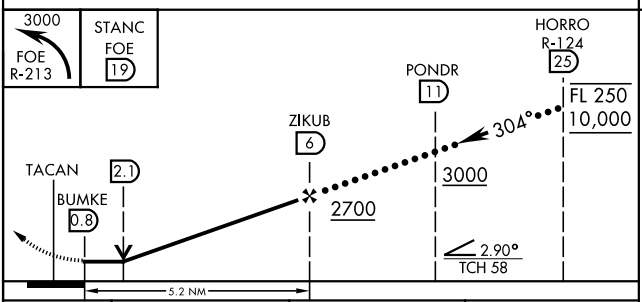

CATEGORY	C	D	E
S-31 *	1520/50 483 (500-1)		
C CIRCLING	1580-1½ 502 (600-1½)	1700-2 622 (700-2)	1720-2¼ 642 (700-2¼)

ELEV 1078 D TDZE 1037

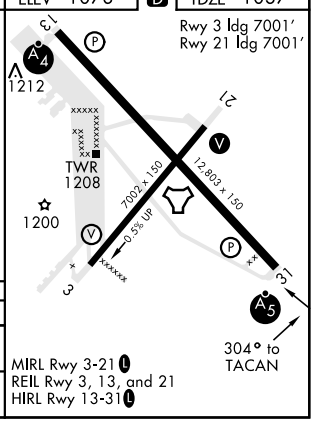

MIRL Rwy 3-21 L
REIL Rwy 3, 13, and 21
HIRL Rwy 13-31 L

TOPEKA, KANSAS

38° 57′N-95° 40′W

TOPEKA RGNL (KFOE)

Amdt 3A 08DEC16

HI-TACAN RWY 31

NC-2, 26 JAN 2023 to 23 FEB 2023

NC-2, 26 JAN 2023 to 23 FEB 2023