MADISON, WISCONSIN

HI-TACAN RWY 18

VORTAC MSN 108.6 Chan 23	APCH CRS 173°	Rwy ldg 8606 TDZE 864 Arpt Elev 887	AL-245 [USAF]	DANE COUNTY RGNL/TRUAX FLD (KMSN)

RADAR required

MALSR

MISSED APPROACH: Climbing left turn to 4000 on MSN VORTAC R-090 to DRAHN 15 DME and hold.

ATIS	MADISON APP CON	MADISON TOWER ★	GND CON	CLNC DEL	UNICOM
124.65 278.3	120.1 350.3 (E) 135.45 343.7 (W)	119.3 (CTAF) 257.8	121.9 348.6	121.625	122.95

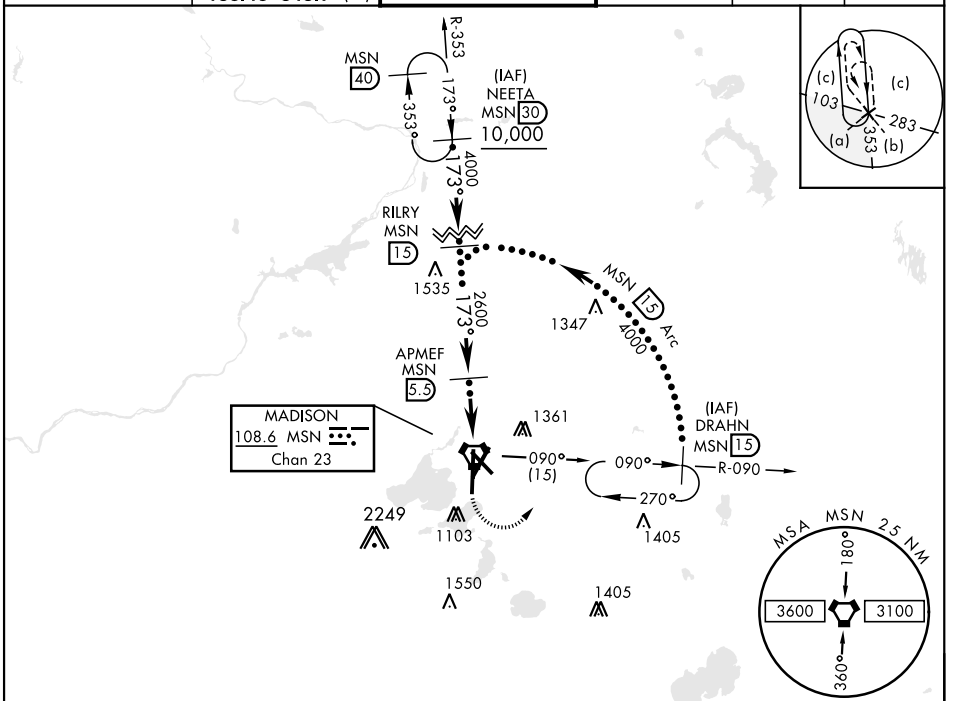

EMERG SAFE ALT 100 NM 3600

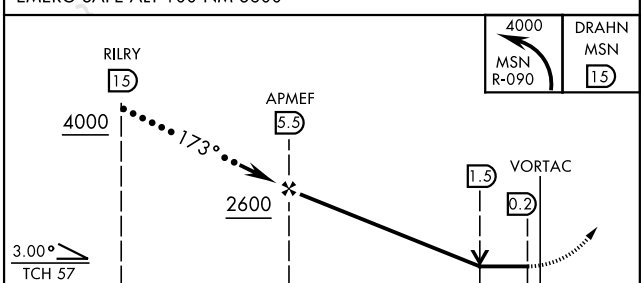

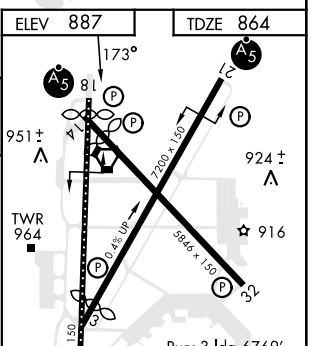

CATEGORY	C	D	E
S-18	1360/55	496	(500-1)
C CIRCLING	1460-1½ 573 (600-1½)	1700-2¾ 813 (900-2¾)	1700-3 813 (900-3)