TOLEDO, OHIO

HI-ILS Y or LOC Y RWY 25

LOC/DME I-BQE	APCH CRS	Rwy ldg 10,599
108.7	252°	TDZE 678
Chan 24		Arpt Elev 684

AL-184 [USAF] EUGENE F KRANZ TOLEDO EXPRESS (KTOL)

DME required.

T * When ALS inop, increase RVR to 40, vis to ¾ mile.
** When ALS inop, increase RVR to 50, vis to 1 mile.

MALSR A5

MISSED APPROACH: Climb to 2500 then climbing left turn to 3000 on TOL R-170 to POUDR (TOL R-170/15 DME) and hold.

ATIS	TOLEDO APP CON	TOLEDO TOWER	GND CON	CLNC DEL	ASR
118.75 290.225	126.1 317.55	118.1 285.4	121.9 348.6	121.75 348.6	

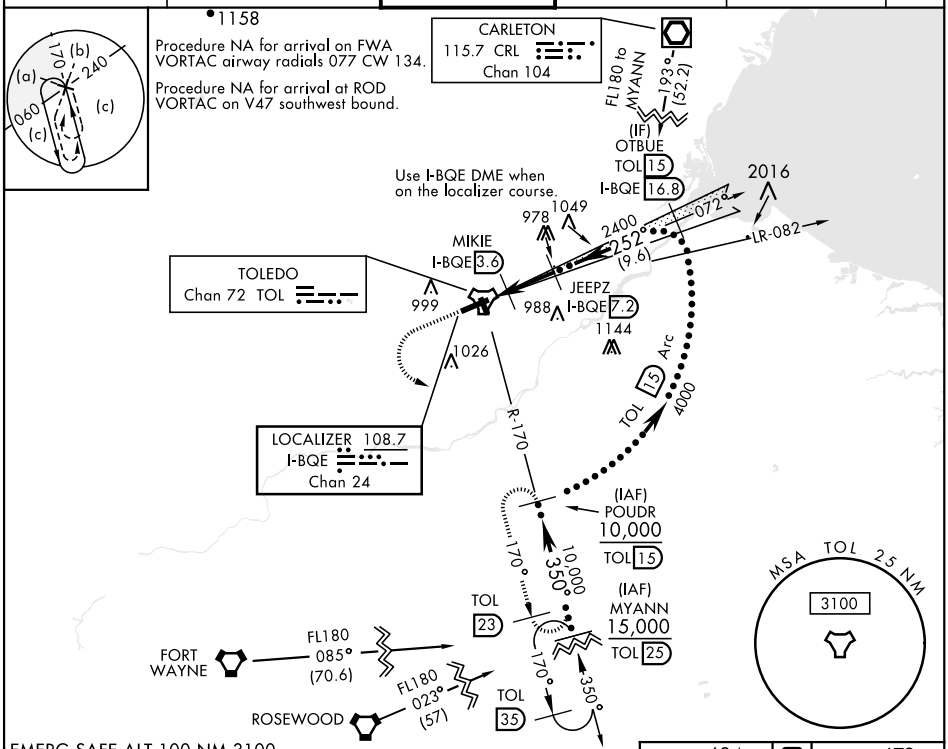

EMERG SAFE ALT 100 NM 3100

2500	3000	
	TOL R-170	POUDR

VGSI and ILS glidepath not coincident (VGSI Angle 3.00/TCH 69).

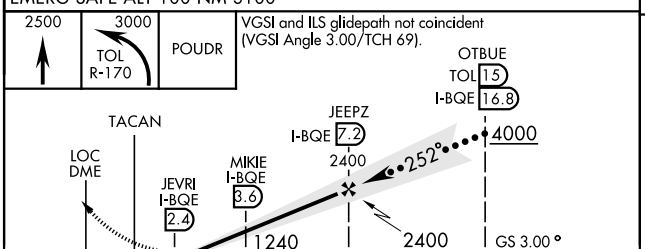

ELEV 684 | D | TDZE 678

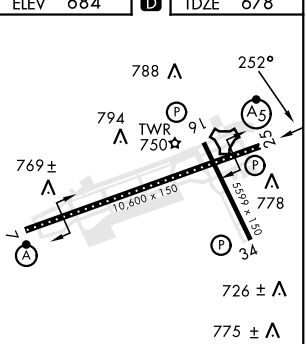

CATEGORY	C	D	E
S-ILS 25*	878-½ 200 (200-½)		
S-LOC 25 **	1000-½ 322 (400-½)		
C CIRCLING	1300-1¾ 616 (700-1¾)	1360-2¼ 676 (700-2¼)	1360-2½ 676 (700-2½)

HIRL Rwy 7-25
MIRL Rwy 16-34
REIL Rwy 16, 34
TDZL/CL Rwy 7

Rwy 7 ldg 10,599'
Rwy 25 ldg 10,599'

EC-2, 29 DEC 2022 to 26 JAN 2023

EC-2, 29 DEC 2022 to 26 JAN 2023