APP CRS	Rwy ldg	N/A
179°	TDZE	N/A
	Apt Elev	5637

RNAV (GPS)-A
HEBER VALLEY (HCR)

RNP APCH.

Circling NA south of Rwy 4-22.
Circling Rwy 4 NA at night.

-17°C

MISSED APPROACH: (Do not exceed 210K until turn completion)
Climbing left turn to 12000 direct COOLI and hold.

AWOS-3PT	SALT LAKE CITY CENTER	UNICOM
124.825	119.95 377.15	122.8 (CTAF)

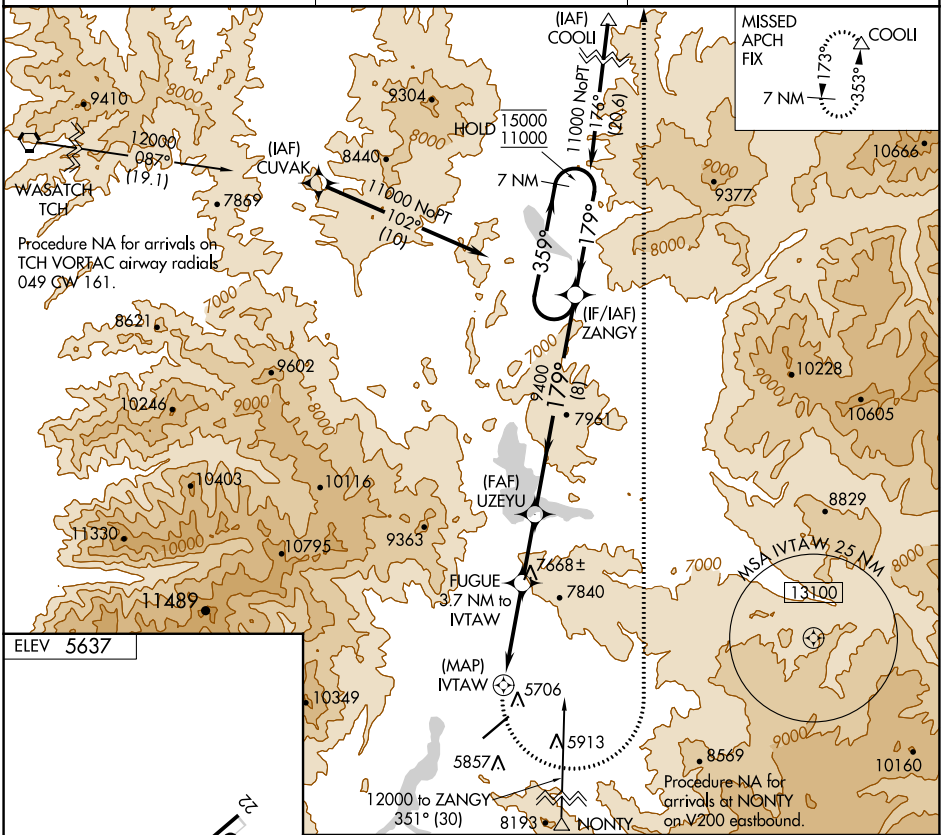

ELEV 5637

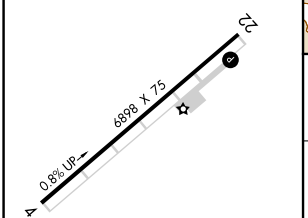

MIRL Rwy 4-22

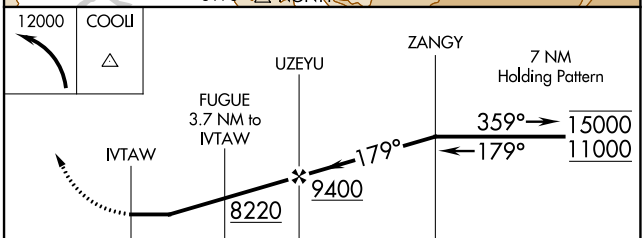

CATEGORY	A	B	C	D
C CIRCLING	8020-1½ 2383 (2400-1½)		8020-3 2383 (2400-3)	NA

SW-4, 01 DEC 2022 to 29 DEC 2022