WAAS CH 60941 W22A	APP CRS 227°	Rwy ldg 5004 TDZE 799 Apt Elev 800

RNAV (GPS) RWY 22
CRAWFORDSVILLE RGNL (CFJ)

RNP APCH.

For uncompensated Baro-VNAV systems, LNAV/VNAV NA below -16°C or above 54°C. Baro-VNAV and VDP NA when using Greencastle altimeter setting. When local altimeter setting not received, use Greencastle altimeter setting: increase LPV DA to 1104 feet, LNAV/VNAV DA to 1115 feet; increase all MDA 60 feet and visibility Cats C and D ¼ SM. Rwy 22 helicopter visibility reduction below ¾ SM NA.

MISSED APPROACH: Climb to 2700 direct YONUG and hold.

AWOS-3PT	INDIANAPOLIS APP CON	UNICOM
125.65	119.05 317.8	122.8 (CTAF) L

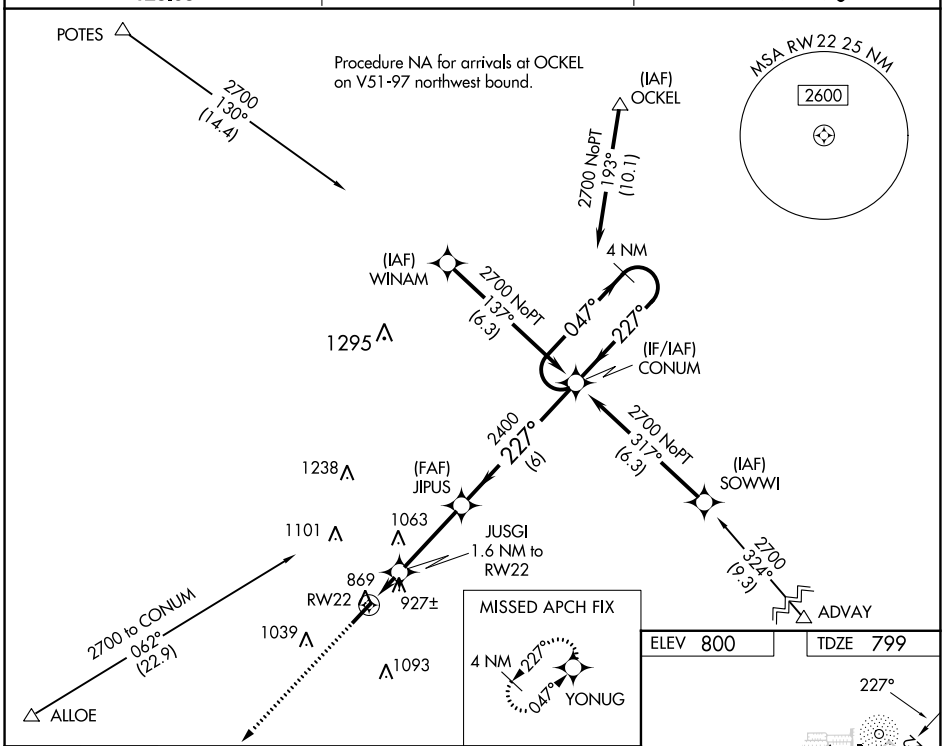

ELEV 800 TDZE 799

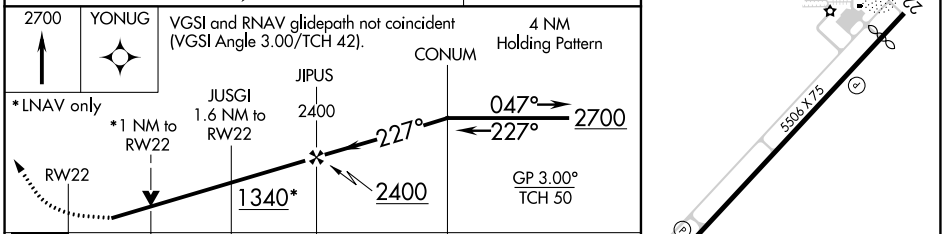

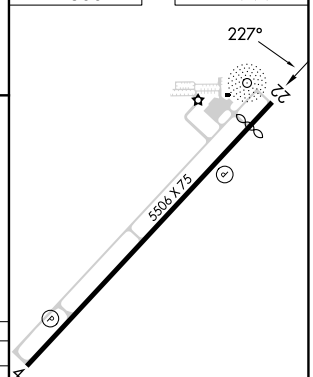

CATEGORY	A	B	C	D
LPV DA	1052-1 253 (300-1)			
LNAV/ VNAV DA	1063-1 264 (300-1)			
LNAV MDA	1180-1 381 (400-1)		1180-1⅛ 381 (400-1⅛)	
C CIRCLING	1240-1 440 (500-1)	1260-1 460 (500-1)	1440-1¾ 640 (700-1¾)	1520-2¼ 720 (800-2¼)

REIL Rwys 4 and 22 L
MIRL Rwy 4-22 L

EC-2, 01 DEC 2022 to 29 DEC 2022

EC-2, 01 DEC 2022 to 29 DEC 2022