HI-VOR or TACAN RWY 15

VORTAC CDB 112.6 Chan 73	APCH CRS 141°	Rwy ldg 10,179 THRE 73 Arpt Elev 100

AL-1241 [USAF]

COLD BAY (CDB) (PACD)

* When ALS inop, increase vis to 1⅜ miles.
** Circling not authorized SW of Rwy 15-33.

MALSR

MISSED APPROACH: Climb to 1200, then climbing left turn to 3000 direct CDB VORTAC, then on CDB R-325 to DEADS/CDB 10 DME and hold.

ANCHORAGE CENTER	COLD BAY RADIO	ASOS
118.5 278.3	123.6 (CTAF) L	135.75

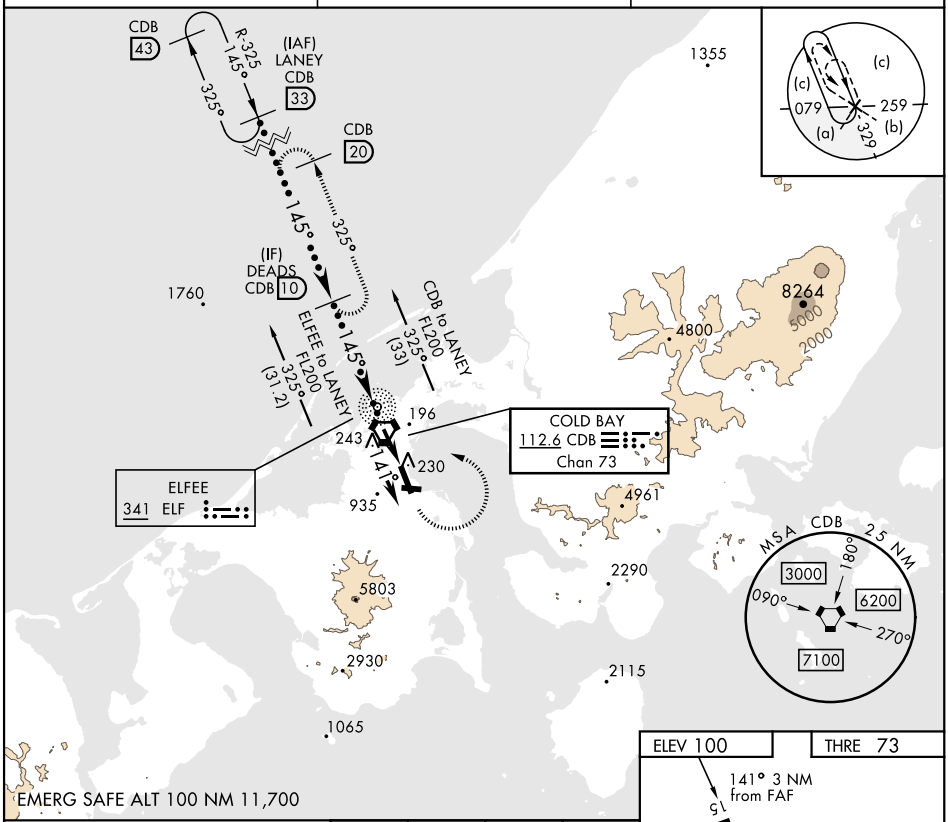

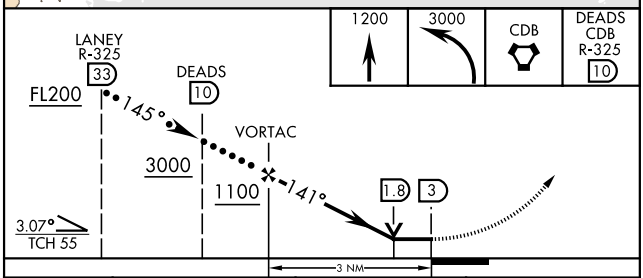

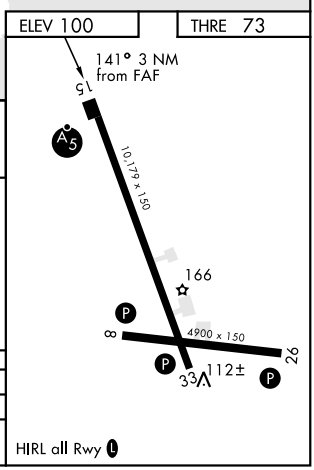

CATEGORY	C	D	E
S-15 *	520/45 447 (500-⅞)		
CIRCLING **	560-1½ 458 (500-1½)	660-2 558 (600-2)	820-2½ 718 (800-2½)

AK, 03 NOV 2022 to 29 DEC 2022
AK, 03 NOV 2022 to 29 DEC 2022