FAIRBANKS, ALASKA

HI-ILS Y or LOC Y RWY 20R

LOC/DME I-FAI	APCH CRS	Rwy ldg 11,050
110.3 Chan 40	203°	TDZE 439 Arpt Elev 439

AL-1234 [USAF]

FAIRBANKS INTL (PAFA)

DME required for procedure entry.

T * When ALS inop, increase CAT E RVR to 40 and vis to ¾ mile.

MALSR A5

MISSED APPROACH: Climb to 8000 on heading 203° and FAI VORTAC R-157 to 23 DME, arc northbound to JAVAH/FAI VORTAC 23 DME and hold.

ATIS	APP CON	TOWER	GND CON	CLNC DEL
124.4	125.35 363.2	118.3 257.8	121.9	127.6

** When ALS inop, increase CAT E vis to 1⅜ miles.

*** Circling not authorized W of Rwy 2L-20R.
Circling not authorized to Rwy 2W-20W.

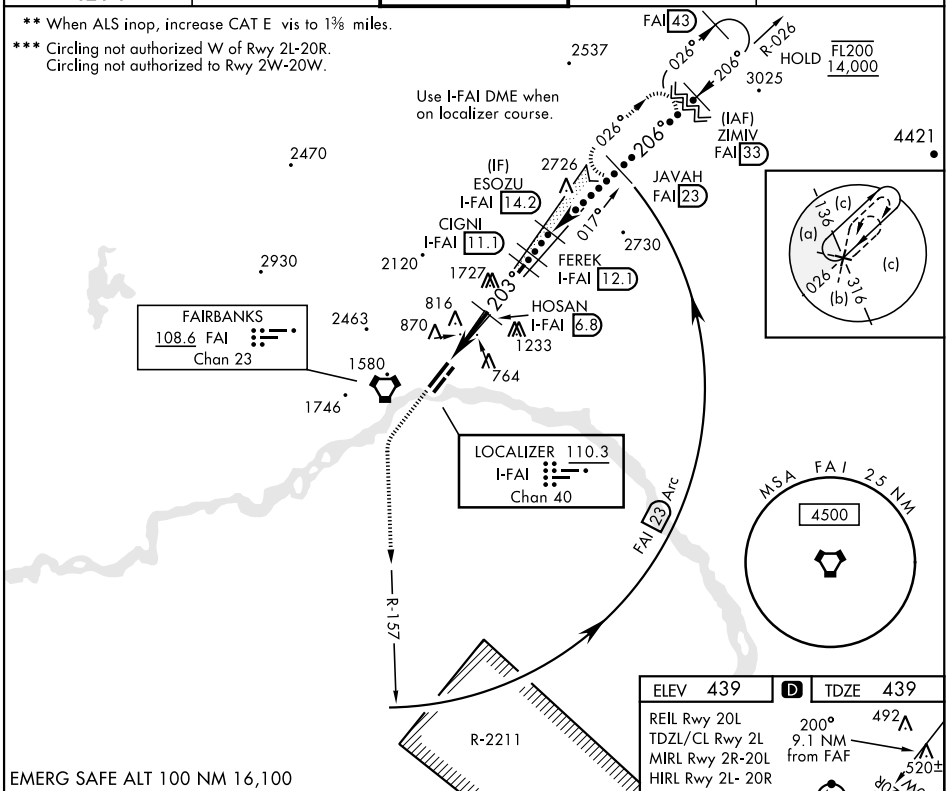

EMERG SAFE ALT 100 NM 16,100

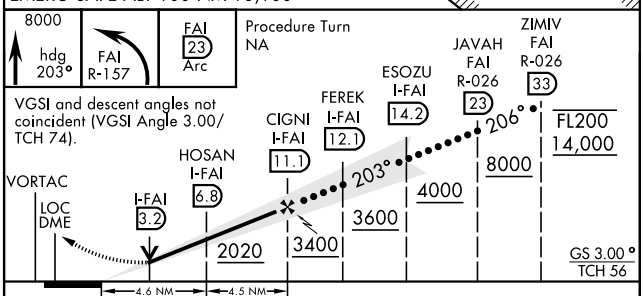

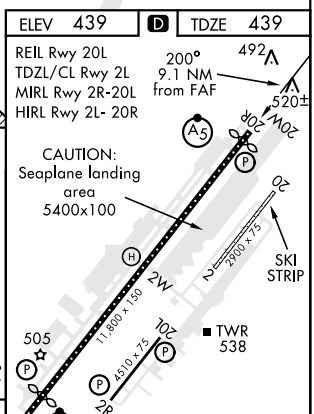

CATEGORY	C	D	E
S-ILS 20R*	639/24 200 (200-½)		
S-LOC 20R**	880/45 441 (500-⅞)		
C CIRCLING***	900-1½ 461 (500-1½)	1020-2 581 (600-2)	1060-2¼ 621 (700-2¼)

Rwy 2L ldg 11,050′
Rwy 20R ldg 11,050′

AK, 03 NOV 2022 to 29 DEC 2022

AK, 03 NOV 2022 to 29 DEC 2022

FAIRBANKS, ALASKA 64°49′N-147°51′W FAIRBANKS INTL (PAFA)

Amdt 5B 02DEC21

HI-ILS Y or LOC Y RWY 20R