SPRINGFIELD, MISSOURI

HI-TACAN RWY 20

VORTAC SGF 116.9 Chan 116	APCH CRS 196°	Rwy ldg 7003 TDZE 1262 Arpt Elev 1268

AL-604 [USAF]

SPRINGFIELD-BRANSON NATL (KSGF)

When local altimeter setting not received, use Monett altimeter setting.

MALS A4

MISSED APPROACH: Climb to 3000 then right turn via SGF VORTAC R-206 to BILIE INT/SGF 22 DME and hold.

ATIS	APP CON	TOWER	GND CON	CLNC DEL
135.125	121.1 290.5	119.9 257.8	121.9 251.15	123.675

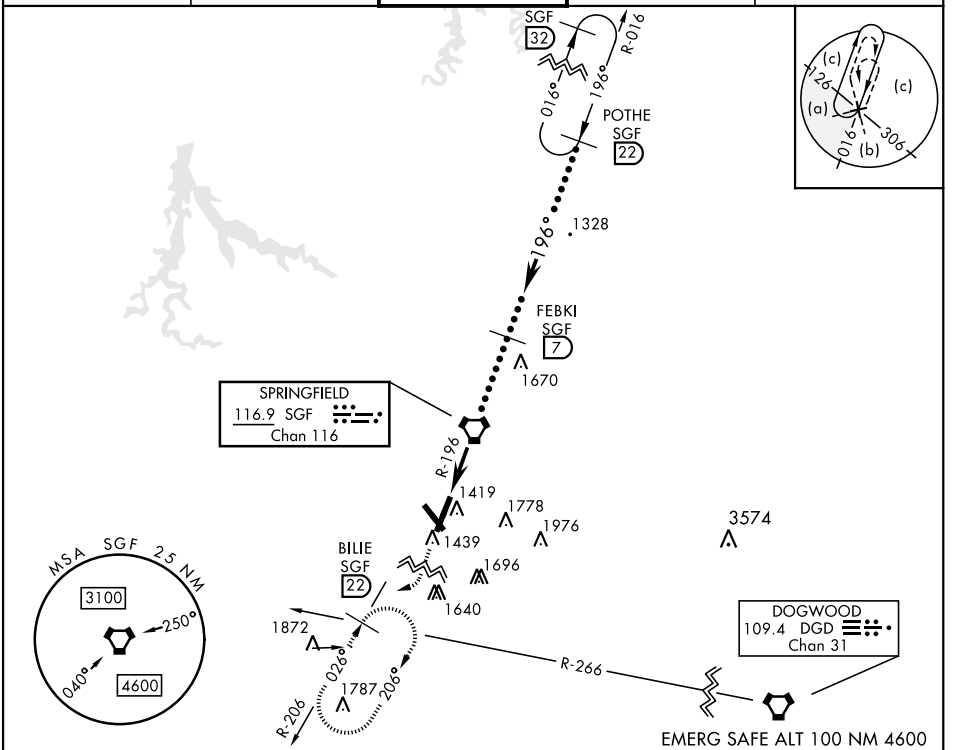

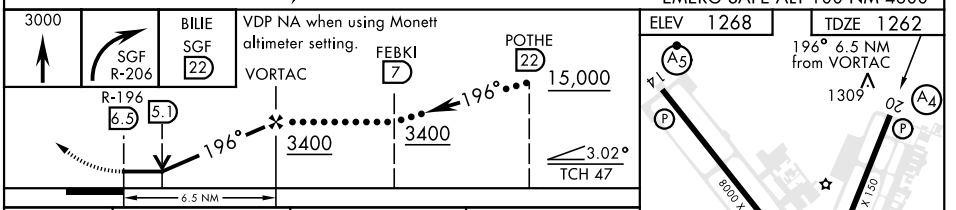

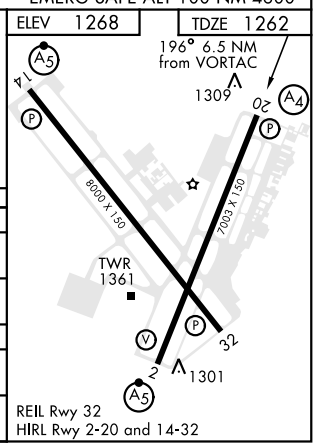

CATEGORY	C	D	E
S-20	1760-1¼ 498 (500-1¼)	1760-1½ 498 (500-1½)	1760-1¾ 498 (500-1¾)
CIRCLING	1820-1½ 552 (600-1½)	1820-2 552 (600-2)	1920-2¼ 652 (700-2¼)
MONETT ALTIMETER SETTING MINIMUMS			
S-20	1860-1½ 598 (600-1½)	1860-1¾ 598 (600-1¾)	1860-2 598 (600-2)
CIRCLING	1920-1¾ 652 (700-1¾)	1920-2¾ 652 (700-2¾)	2020-2¾ 752 (800-2¾)

NC-3, 01 DEC 2022 to 29 DEC 2022
NC-3, 01 DEC 2022 to 29 DEC 2022