APP CRS	Rwy ldg	6511
264°	TDZE	1442
	Apt Elev	1442

RNAV (RNP) Z RWY 26

LEWISTON/NEZ PERCE COUNTY (LWS)

For uncompensated Baro-VNAV systems, procedure NA below -16°C (3°F) or above 46°C (115°F). GPS required. For inoperative MALSR, increase RNP 0.30 visibility all Cats to 1⅞ miles.

MALSR

MISSED APPROACH: Climb to 7000 on track 264° to CENEV and on track 246° to SEVER and hold, continue climb-in-hold to 7000.

ASOS	SEATTLE CENTER	LEWISTON TOWER ★	GND CON	UNICOM
135.575	123.95 290.55	119.4 (CTAF) L 318.8	121.9	122.95

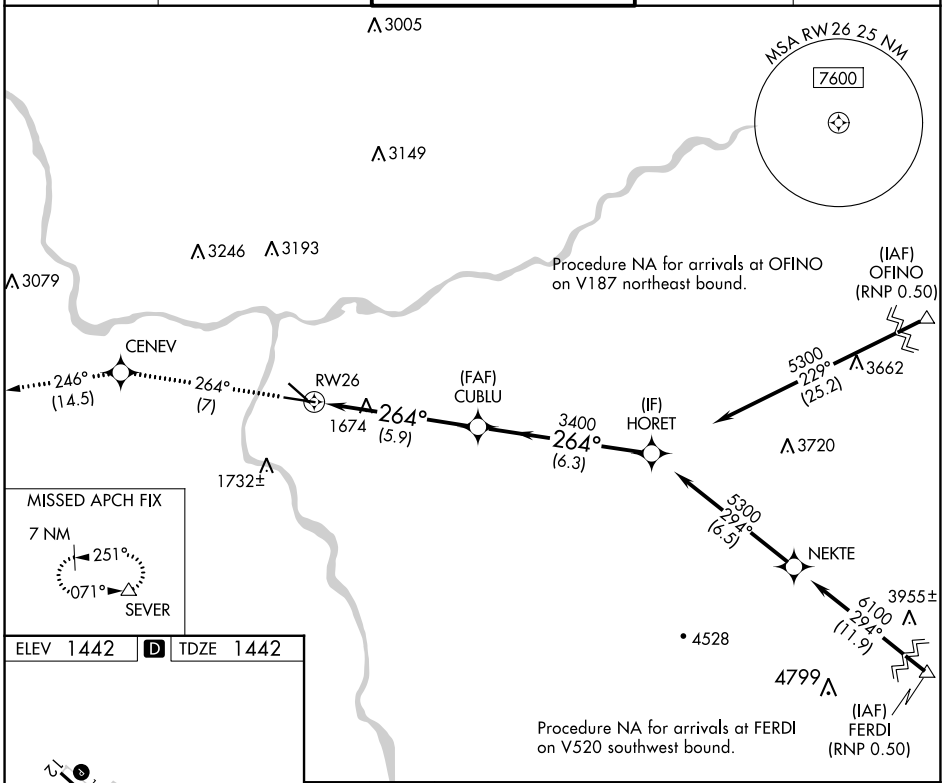

MISSED APCH FIX

7 NM

251°

071°

SEVER

ELEV 1442 D TDZE 1442

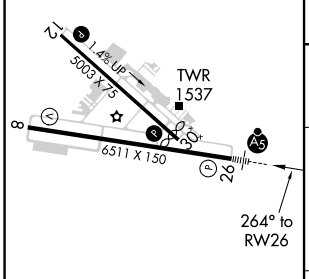

REIL Rwy 8 L
REIL Rwy 12
HIRL Rwy 8-26
MIRL Rwy 12-30

7000	CENEV	tr 246°	SEVER
tr 264°			

VGSI and RNAV glidepath not coincident (VGSI Angle 3.00/TCH 51).

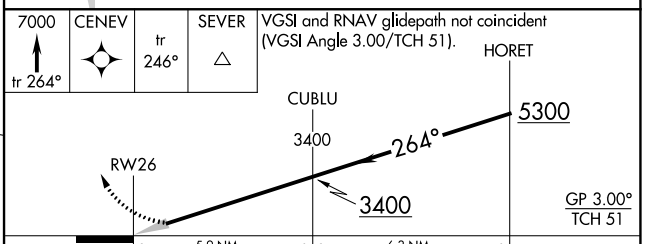

CATEGORY	A	B	C	D
RNP 0.20 DA	1806-¾ 364 (400-¾)			
RNP 0.30 DA	2003-1½ 561 (600-1½)			

AUTHORIZATION REQUIRED

NW-1, 01 DEC 2022 to 29 DEC 2022
NW-1, 01 DEC 2022 to 29 DEC 2022