YUMA, ARIZONA

TACAN Y RWY 21R

YUMA MCAS/YUMA INTL (KNYL)

TACAN NYL Chan 84	APCH CRS 208°	Rwy ldg 13,300 TDZE 193 Arpt Elev 213	AL-511 [USN]

* When ALS inop, increase CAT AB vis to 1 mile, CAT CD vis to 1⅜ miles.

MALSR A5

MISSED APPROACH: Climbing right turn to 4000 intercept NYL TACAN R-342 to JIMUK and hold, continue climb-in-hold to 4000.

ATIS ★	APP CON	TOWER ★	GND CON	CLNC DEL	ASR/PAR
118.8 273.5	124.7 371.975	119.3 (CTAF) L 377.075	121.9 314.0	118.0 336.4	

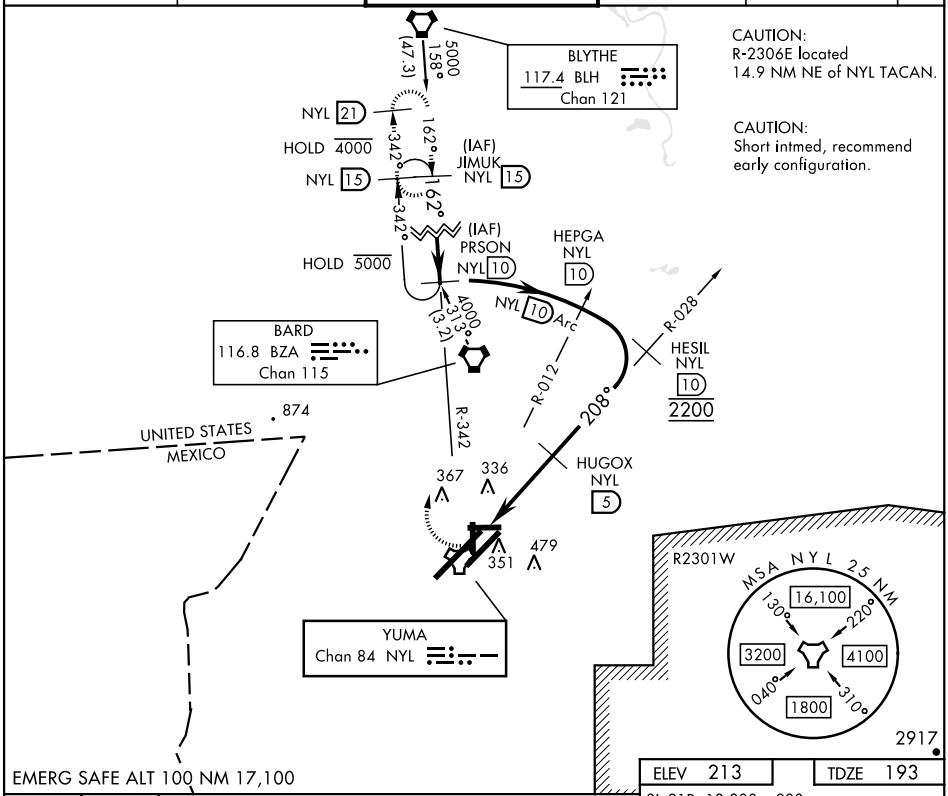

EMERG SAFE ALT 100 NM 17,100

ELEV 213	TDZE 193
3L-21R	13,300 x 200
3R-21L	9239 x 150
8-26	6146 x 150
17-35	5710 x 150

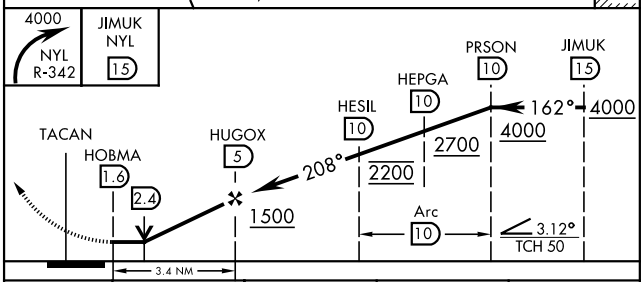

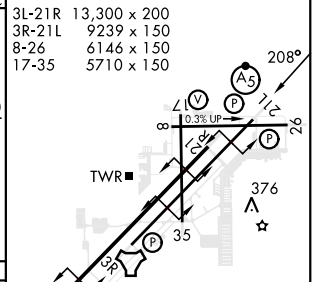

REIL Rwys 3L, 3R, 21L, 35
HIRL Rwys 3R-21L, 3L-21R
HIRL Rwys 8-26, 17-35 L

CATEGORY	A	B	C	D
S-21R *	640-½ 447 (500-½)		640-⅞ 447 (500-⅞)	
C CIRCLING	680-1 467 (500-1)	700-1 487 (500-1)	800-1½ 587 (600-1½)	800-2 587 (600-2)