FAIRFIELD, CALIFORNIA

ILS or LOC or RNAV (GPS) RWY 21L

TRAVIS AFB (KSUU)

AL-488 [USAF]

SBAS Chan 62106 W21A	APCH CRS 215°	Rwy ldg 10,995 TDZE 58 Arpt Elev 63

RNP APCH. RNAV1-GPS or RADAR required for ILS, LOC.

RADAR required for CAT E aircraft for full procedure off of SEATO.

T * When ALS inop, increase RVR to 40, vis to ¾ miles.
** When ALS inop, increase CAT AB RVR to 55, vis to 1 mile; CAT CDE vis to 1⅜ miles.
***Circling not authorized NW of Rwy 3L-21R.

ALSF-2

MISSED APPROACH: Climb to 2200 then climbing right turn to 4500 direct SEATO and hold, continue climb in hold to 4500.

ATIS	APP CON	TOWER	GND CON	CLNC DEL
135.55 292.125	119.9 322.325 (S) 126.6 281.45 (N)	120.75 254.4	121.8 289.4	127.55 335.8

† When TDZ/CL inop, increase RVR to 24, RVR 18 authorized use of FD or AP or HUD to DA.

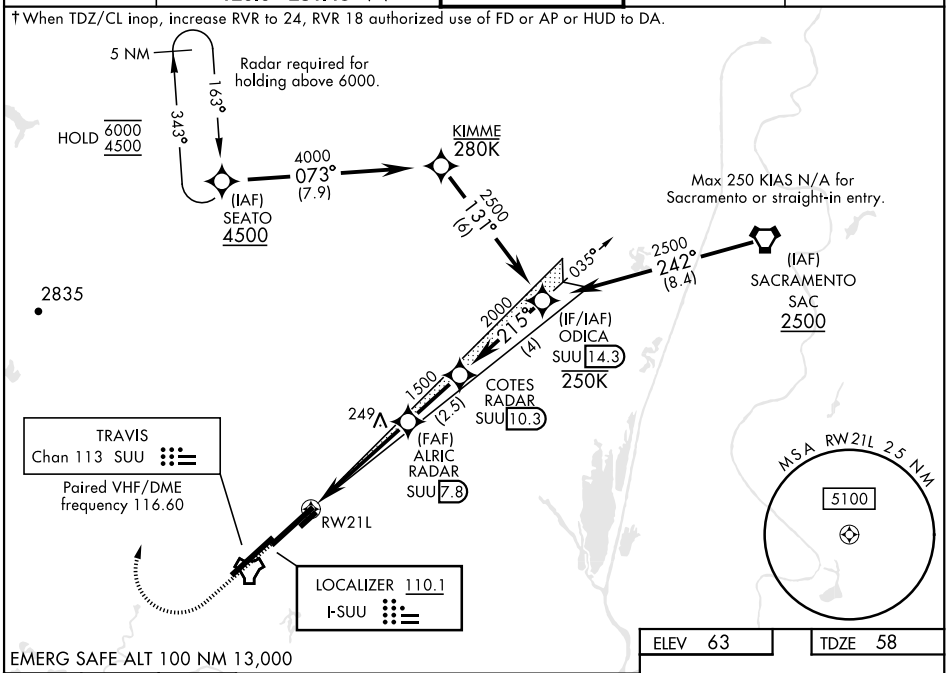

EMERG SAFE ALT 100 NM 13,000

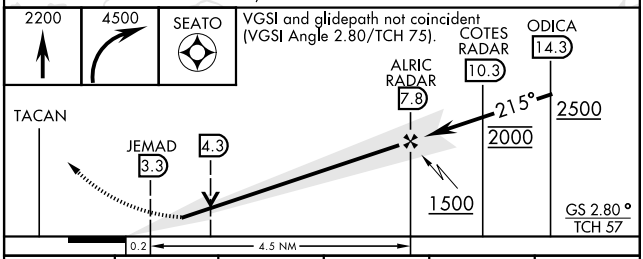

CATEGORY	A	B	C	D	E
S-ILS 21L*†	258/18 200 (200-½)				
LPV DA*†	258/18 200 (200-½)				
S-LOC 21L**	500/24 442 (500-½)		500/45 442 (500-⅞)		
LNAV MDA**	500/24 442 (500-½)		500/45 442 (500-⅞)		
C CIRCLING***	560-1 497 (500-1)	660-1 597 (600-1)	1100-3 1037(1100-3)	1200-3 1137 (1200-3)	

ELEV 63 | TDZE 58

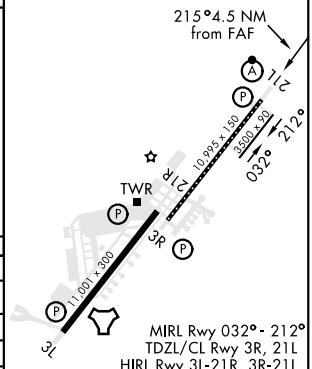

FAF to MAP 4.5 NM					
Knots	60	90	120	150	180
Min:Sec	4:30	3:00	2:15	1:48	1:30

FAIRFIELD, CALIFORNIA 38°16′N-121°55′W TRAVIS AFB (KSUU)

Orig 19MAY22

ILS or LOC or RNAV (GPS) RWY 21L

SW-2, 01 DEC 2022 to 29 DEC 2022