FAIRFIELD, CALIFORNIA

ILS RWY 21L (CAT II)

TRAVIS AFB (KSUU)

LOC I-SUU	APCH CRS	Rwy ldg 10,995 TDZE 58 Arpt Elev 63
110.1	215°	

AL-488 [USAF]

RNAV1- GPS or RADAR required.

RADAR required for CAT E aircraft for full procedure off of SEATO.

ALSF-2

MISSED APPROACH: Climb to 2200 then climbing right turn to 4500 direct SEATO and hold, continue climb in hold to 4500.

ATIS	APP CON	TOWER	GND CON	CLNC DEL
135.55 292.125	119.9 322.325 (S) 126.6 281.45 (N)	120.75 254.4	121.8 289.4	127.55 335.8

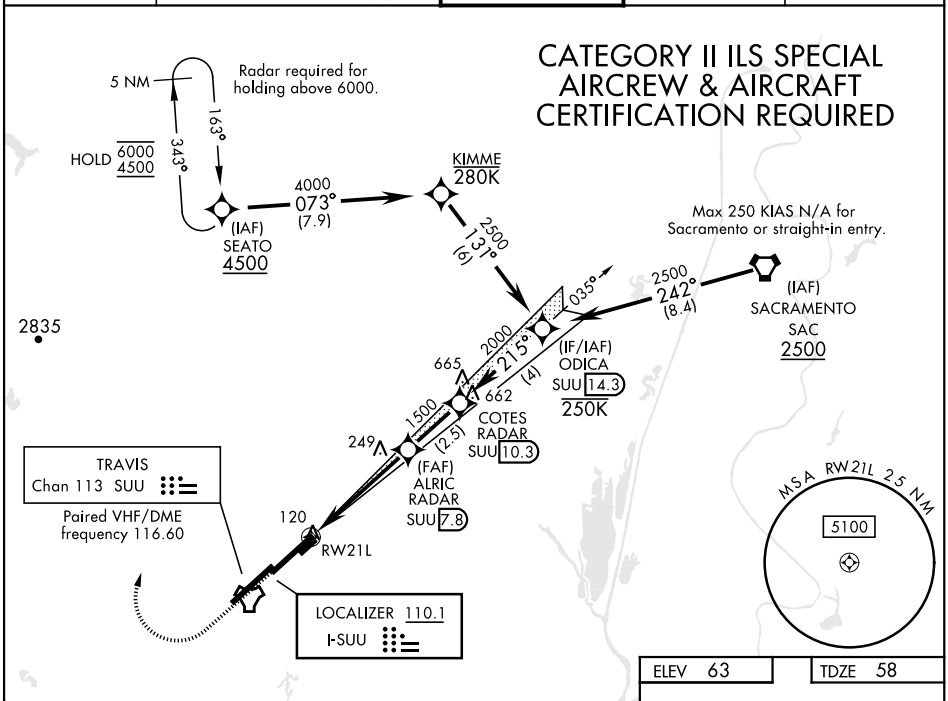

ELEV 63 | TDZE 58

EMERG SAFE ALT 100 NM 13,000

2200 | 4500 | SEATO

VGSI and glidepath not coincident (VGSI Angle 2.80/TCH 75).

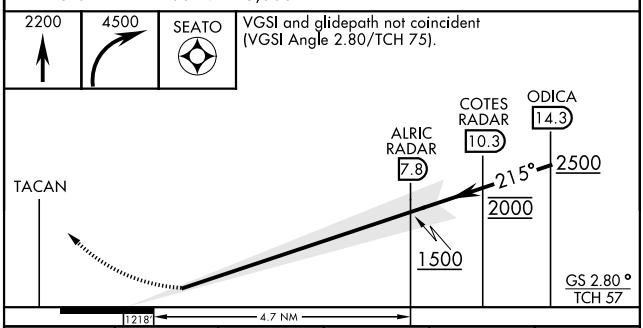

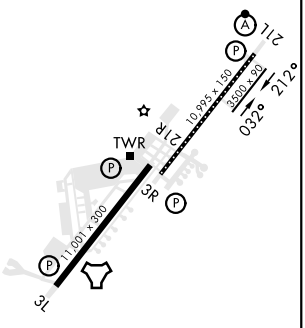

CATEGORY	A	B	C	D	E
S-ILS 21L	RA 83/12	100	DA 158		

MIRL Rwy 032°- 212°
TDZL/CL Rwy 3R-21L
HIRL Rwy 3L-21R, 3R-21L

SW-2, 01 DEC 2022 to 29 DEC 2022