PERU, INDIANA

ILS or LOC RWY 5

LOC I-GUS	APCH CRS	Rwy ldg 12,501 TDZE 811 Arpt Elev 811
109.5	046°	

AL-470 [USAF]

GRISSOM ARB (KGUS)

RADAR, TACAN required.

*When ALS inop, increase RVR to 40 and vis to ¾ mile.

ALSF-1

MISSED APPROACH: Climb to 3000 on the GUS VORTAC R-041 to RICHI and hold.

ATIS	APP CON	TOWER*	GND CON	CLNC DEL
108.45 270.8	121.05 338.275 EAST 123.85 291.675 WEST	133.7 290.45	128.425 275.8	128.425 275.8

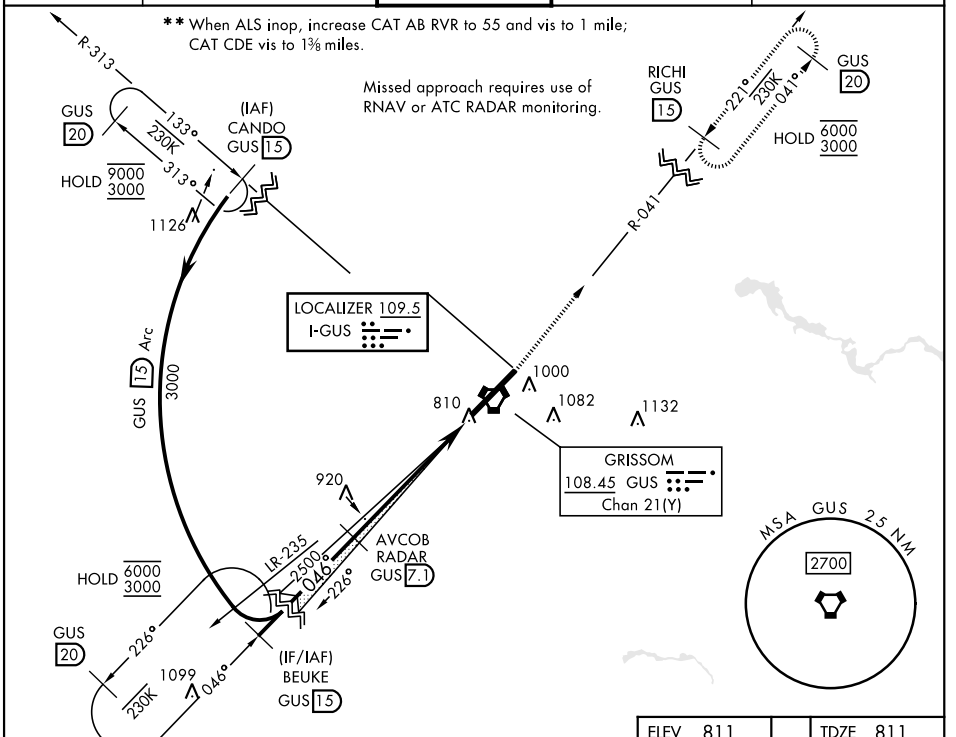

VGSI and ILS glidepath not coincident (VGSI Angle 2.50/TCH58).

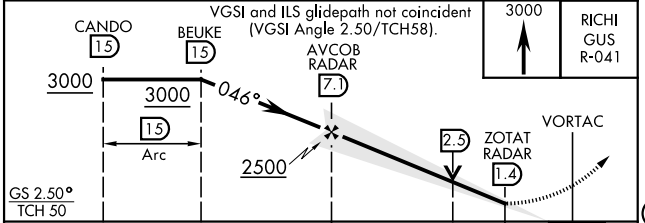

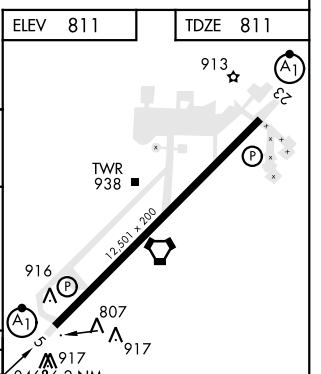

CATEGORY	A	B	C	D	E
S-ILS 5*	1011/24 200 (200-½)				
S-LOC 5**	1280/24 469 (500-½)		1280/50 469 (500-1)		
C CIRCLING	1340-1 529 (600-1)		1400-1½ 589 (600-1½)	1400-2 589 (600-2)	1440-2¼ 629 (700-2¼)

FAF to MAP 5.7 NM					
Knots	60	90	120	150	180
Min:Sec	5:42	3:48	2:51	2:17	1:54

EC-2, 01 DEC 2022 to 29 DEC 2022

EC-2, 01 DEC 2022 to 29 DEC 2022