MOUNTAIN HOME, IDAHO

ILS or LOC Z RWY 30

LOC I-BRN	APCH CRS	Rwy ldg 13,510 TDZE 2996 Arpt Elev 2996
111.7	302°	

AL-323 [USAF]

MOUNTAIN HOME AFB (KMUO)

T * When ALS inop, increase CAT ABCDE RVR to 47 and vis to 1 mile.
** When ALS inop, increase CAT AB RVR to 55 and vis to 1 mile, CAT CDE vis to 1⅜ miles.

ALSF-1

MISSED APPROACH: Climb to 10,000 via MUO R-309 to ZOVTA/6 DME, turn left and intcp MUO R-229 to MSTNG/12 DME and hold. Continue climb in hold to 10,000.

ATIS	MOUNTAIN HOME APP CON	MOUNTAIN HOME TOWER	GND CON	CLNC DEL
273.5	124.8 259.1	133.85 253.5	120.5 275.8	127.1 290.425

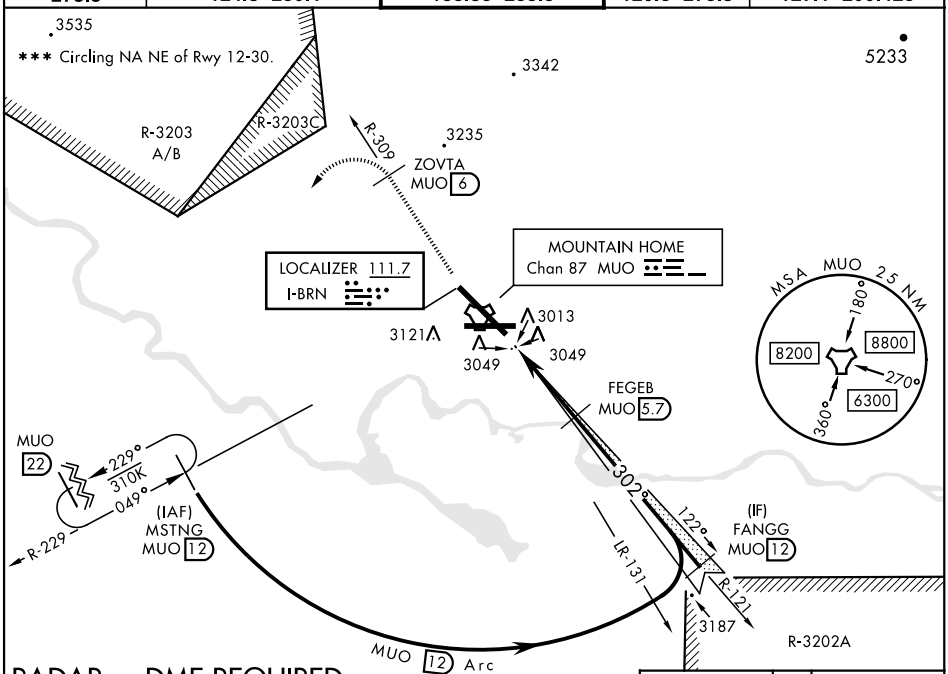

RADAR or DME REQUIRED

EMERG SAFE ALT 100 NM 14,200

10,000	ZOVTA	MSTNG
MUO R-309	MUO 6	MUO R-229 12

VGSI and ILS glidepath not coincident (VGSI Angle 2.50/TCH 40).

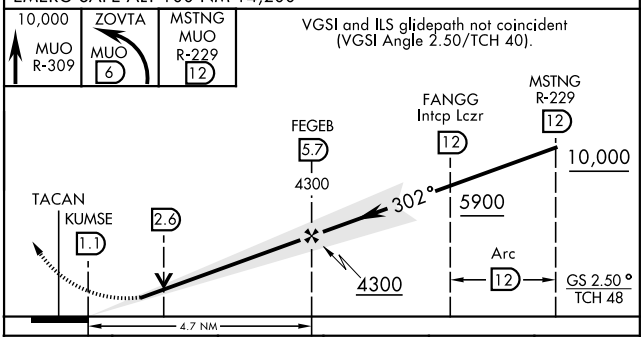

ELEV 2996 | TDZE 2996

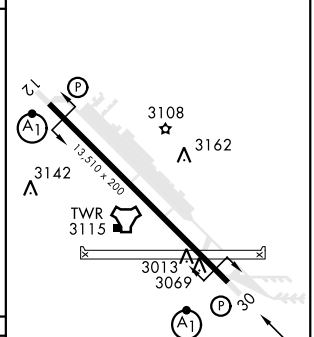

CATEGORY	A	B	C	D	E
S-ILS 30 *	3246/40 250 (300-¾)				
S-LOC 30 **	3460/24 464 (500-½)		3460/50 464 (500-1)		
C CIRCLING ***	3520-1 524 (600-1)	3560-1 564 (600-1)	3560-1½ 564 (600-1½)	3560-2 564 (600-2)	3700-2½ 704 (800-2½)

HIRL Rwy 12-30

MOUNTAIN HOME, IDAHO 43°03′N-115°52′W MOUNTAIN HOME AFB (KMUO)

Amdt 3 18JUN20

ILS or LOC Z RWY 30

NW-1, 01 DEC 2022 to 29 DEC 2022