AMARILLO, TEXAS

HI-VOR or TACAN RWY 31

VORTAC PNH 116.6 Chan 113	APCH CRS 313°	Rwy ldg 7901 TDZE 3601 Arpt Elev 3607

AL-19 [USAF] RICK HUSBAND AMARILLO INTL (KAMA)

DME required.

When local altimeter setting not received, use Borger altimeter setting.

MISSED APPROACH: Climbing left turn to 5300 on PNH VORTAC R-176 to JILPY/PNH 11 DME and hold.

ATIS	AMARILLO APP CON	AMARILLO TOWER★	GND CON	CLNC DEL	ASR
118.85 350.3	119.5 307.0	118.3 L 257.9	121.9 348.6	121.65 239.275	

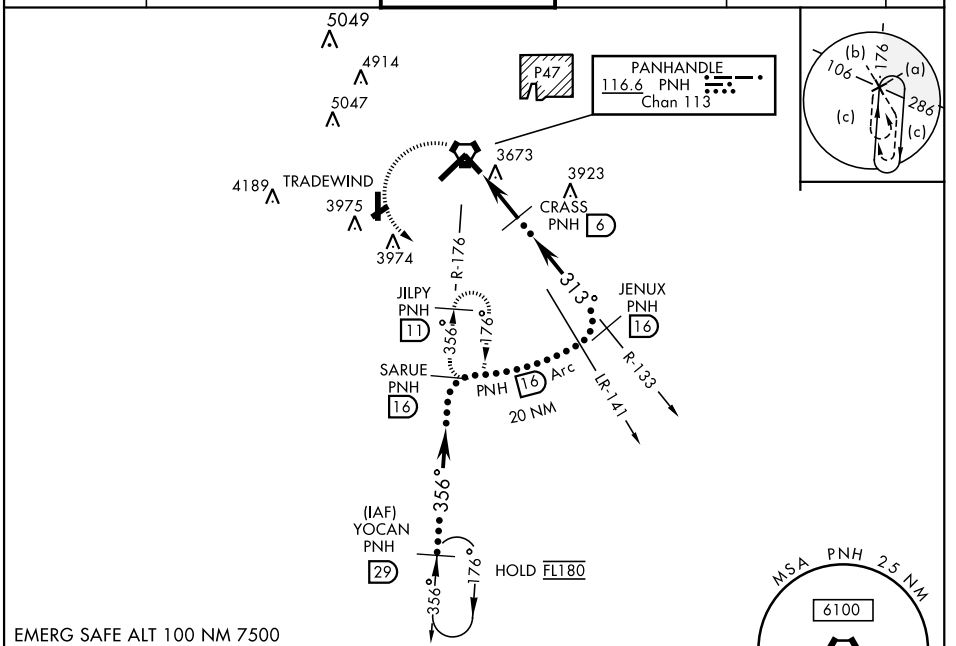

EMERG SAFE ALT 100 NM 7500

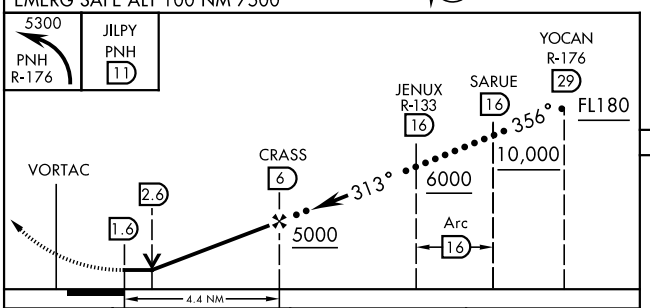

CATEGORY	C	D	E
S-31	3960-1 359 (400-1)	3960-1¼ 359 (400-1¼)	
C CIRCLING	4240-1¾ 633 (500-1¾)	4280-2¼ 673 (700-2¼)	4460-3 853 (900-3)
BORGER ALTIMETER SETTING			
S-31	4120-1⅜ 519 (600-1⅜)		
C CIRCLING	4400-2¼ 793 (800-2¼)	4440-2¾ 833 (900-2¾)	4620-3 1013 (1100-3)

ELEV 3607 | D | TDZE 3601

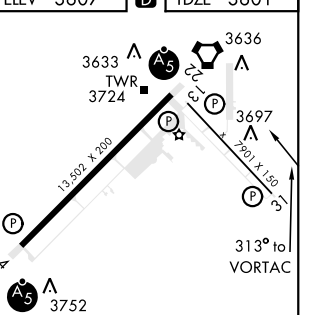

HIRL Rwy 4-22 and 13-31
REIL Rwys 13L,31

AMARILLO, TEXAS 35°13′N-101°42′W RICK HUSBAND AMARILLO INTL (KAMA)

Orig A 05DEC19

HI-VOR or TACAN RWY 31

SC-2, 01 DEC 2022 to 29 DEC 2022