HI-ILS or LOC RWY 8

LOC I-SPT	APCH CRS	Rwy ldg 12,793
111.9	079°	TDZE 5320
		Arpt Elev 5355

AL-12 [USAF] ALBUQUERQUE INTL SUNPORT (KABQ)

DME required.

T * When ALS inop, increase RVR to 40 and vis to ¾ mile.
** When ALS inop, increase RVR to 60 and vis to 1⅛ mile.

MALSR A5

MISSED APPROACH: Climb to 5800 then climbing right turn to 8000 direct ABQ VORTAC and ABQ R-257 to HODAP/ABQ 7 DME and hold.

ATIS	APP CON	TOWER	GND CON	CLNC DEL	ASR
118.0 257.7	123.9 354.1	120.3 351.9	121.9 348.6	119.2 259.3	

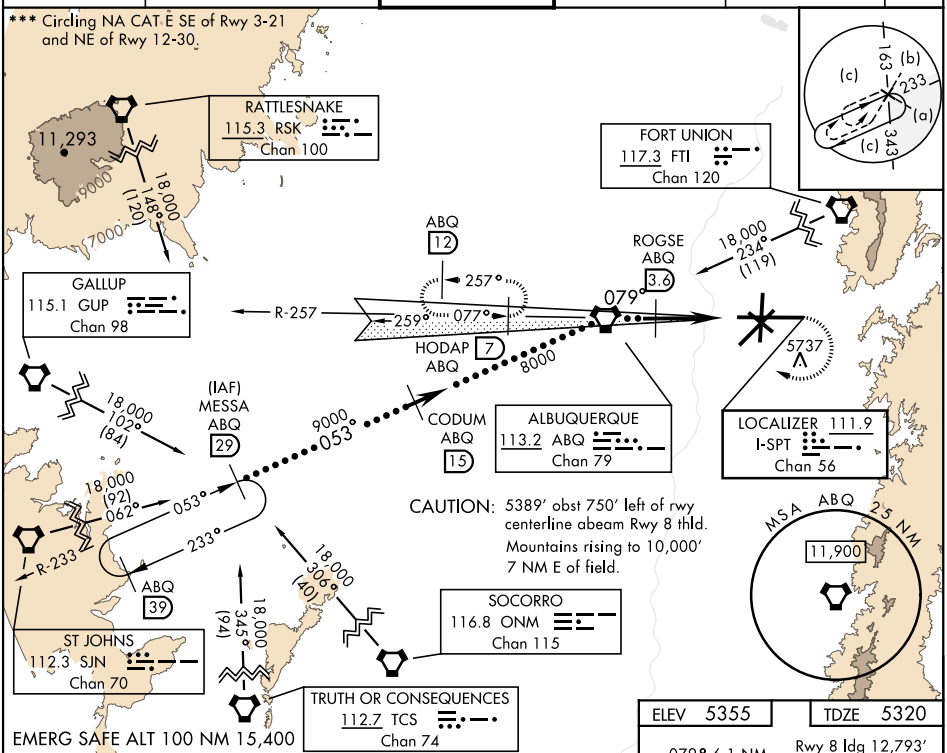

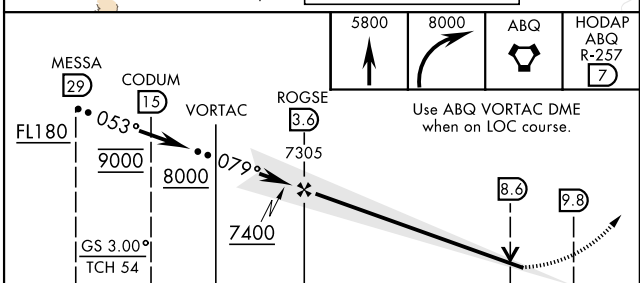

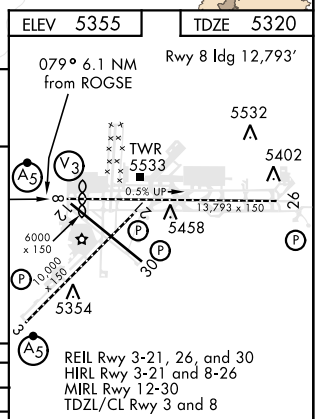

CATEGORY	C	D	E
S-ILS 8 *	5529/24	209	(300-½)
S-LOC 8 **	5740/40	420	(500-¾)
C CIRCLING ***	5920-1½ 565 (600-1½)	6460-3 1105	(1200-3)

FAF to MAP 6.1 NM

Knots	120	140	160	180	200
Min:Sec	3:03	2:37	2:17	2:02	1:50

SW-1, 01 DEC 2022 to 29 DEC 2022

SW-1, 01 DEC 2022 to 29 DEC 2022

HI-ILS or LOC RWY 8