BEAUFORT, SOUTH CAROLINA

RNAV (GPS) RWY 32

WAAS Chan 95233 W32A	APCH CRS 320°	Rwy ldg 8001 TDZE 25 Arpt Elev 37	AL-916 [USN]	BEAUFORT MCAS (MERRITT FLD) (KNBC)

RNP APCH - DME/DME RNP-0.3 NA

MISSED APPROACH: Climb to 3000 direct FARRL and hold, continue climb in hold to 3000.

ATIS ★	BEAUFORT APP CON		BEAUFORT TOWER ★	GND CON	CLNC DEL	ASR/PAR
279.525	125.125 292.125 123.7 269.125	ABV 3000 3000 and BLW	119.05 342.875	128.15 348.625	128.15 254.375	

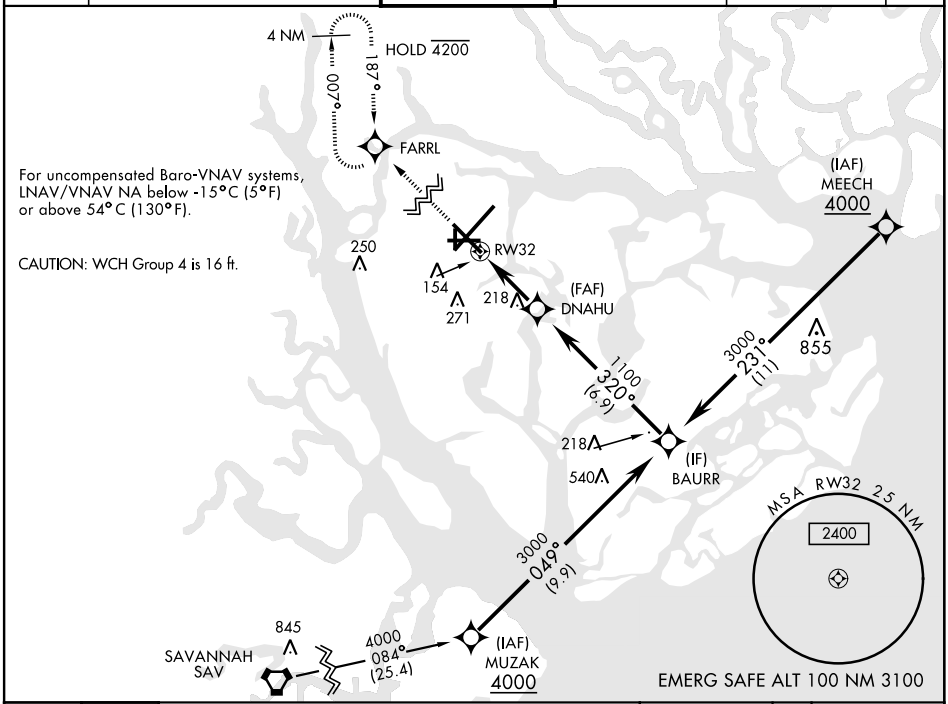

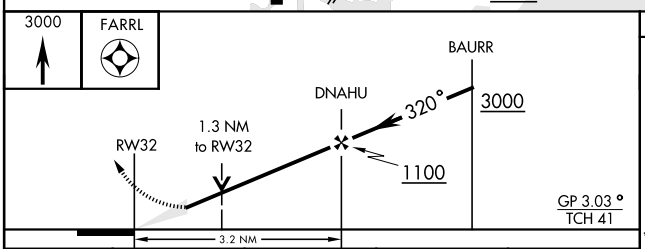

ELEV 37 TDZE 25

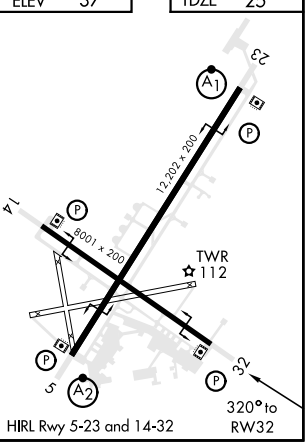

CATEGORY	A	B	C	D
LPV DA	312-7/8	287	(300-7/8)	
LNAV/VNAV DA	390-1	365	(400-1)	
LNAV MDA	480-1 455 (500-1)		480-1 3/8 455 (500-1 3/8)	
C CIRCLING	500-1 463 (500-1)		580-1 1/2 543 (600-1 1/2)	600-2 563 (600-2)

SE-2, 03 NOV 2022 to 01 DEC 2022
SE-2, 03 NOV 2022 to 01 DEC 2022