NEW ORLEANS, LOUISIANA

VOR/DME or TACAN Z RWY 22

NEW ORLEANS NAS JRB
(ALVIN CALLENDER FLD) (KNBG)

AL-630 [USN]

VORTAC HRV	APCH CRS	Rwy ldg 10,000
114.1	237°	TDZE -1
Chan 88		Arpt Elev 2

RNAV or ATC RADAR monitoring required.

* When ALS inop, increase CAT AB vis to 1 mile, CAT CD vis to 1½ miles.

ALSF-1

MISSED APPROACH: Climb to 2000 on HVR R-226 to TINEE and hold.

ATIS ★	APP CON	NAVY NEW ORLEANS TOWER ★	GND CON	CLNC DEL	ASR/PAR
279.55	123.85 256.9	123.8 340.2 (CTAF)	121.6 270.35	128.35 263.0	

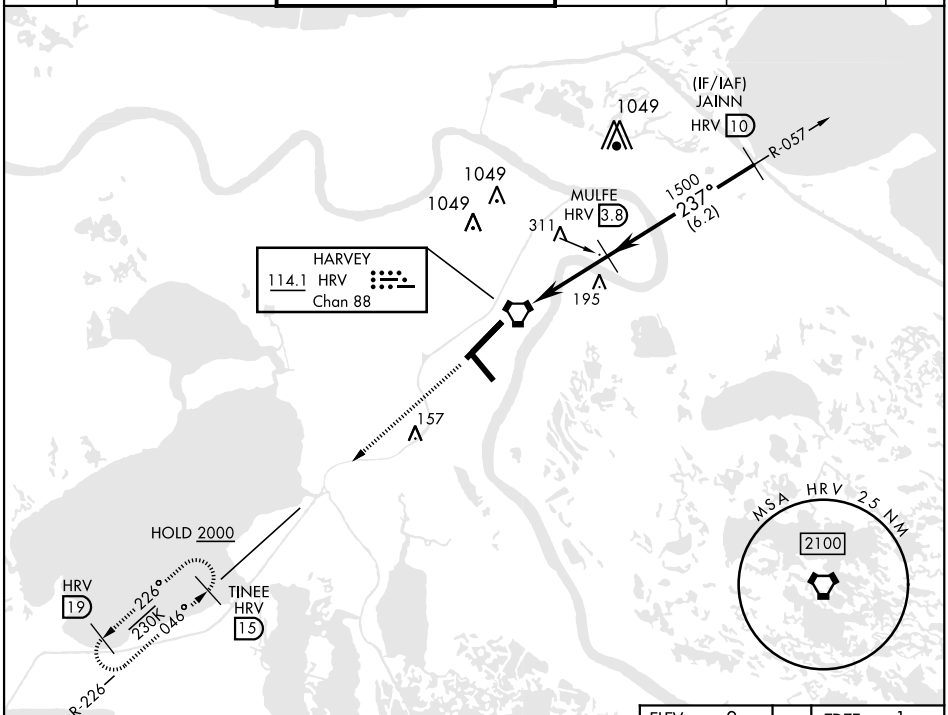

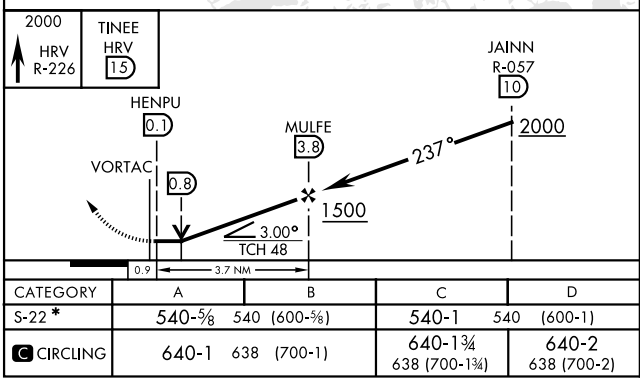

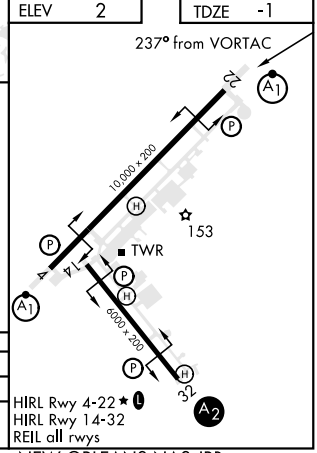

CATEGORY	A	B	C	D
S-22 *	540-⅝ 540 (600-⅝)		540-1 540 (600-1)	
C CIRCLING	640-1 638 (700-1)		640-1¾ 638 (700-1¾)	640-2 638 (700-2)

SC-4, 03 NOV 2022 to 01 DEC 2022

SC-4, 03 NOV 2022 to 01 DEC 2022