NEW ORLEANS, LOUISIANA

ILS or LOC/DME RWY 4

NEW ORLEANS NAS JRB
(ALVIN CALLENDER FLD) (KNBG)

LOC I-NBG	APCH CRS	Rwy ldg 10,000
109.5	044°	TDZE -2
		Arpt Elev 2

AL-630 [USN]

RNAV or ATC RADAR monitoring required.

* When ALS inop, increase vis to ¾ mile.

ALSF-1 (A1)

MISSED APPROACH: Execute climbing right turn to 2100, intercept HRV VORTAC R-154 to SULPA. Cross 10 DME at 2000. Hold at SULPA.

ATIS ★	APP CON	NAVY NEW ORLEANS TOWER ★	GND CON	CLNC DEL	ASR/PAR
279.55	123.85 256.9	123.8 340.2 (CTAF)	121.6 270.35	128.35 263.0	

** When ALS inop, increase CAT AB vis to 1 mile; CAT CDE vis to 1¼ miles
*** Circling NA for CAT E NW of Rwy 4-22.

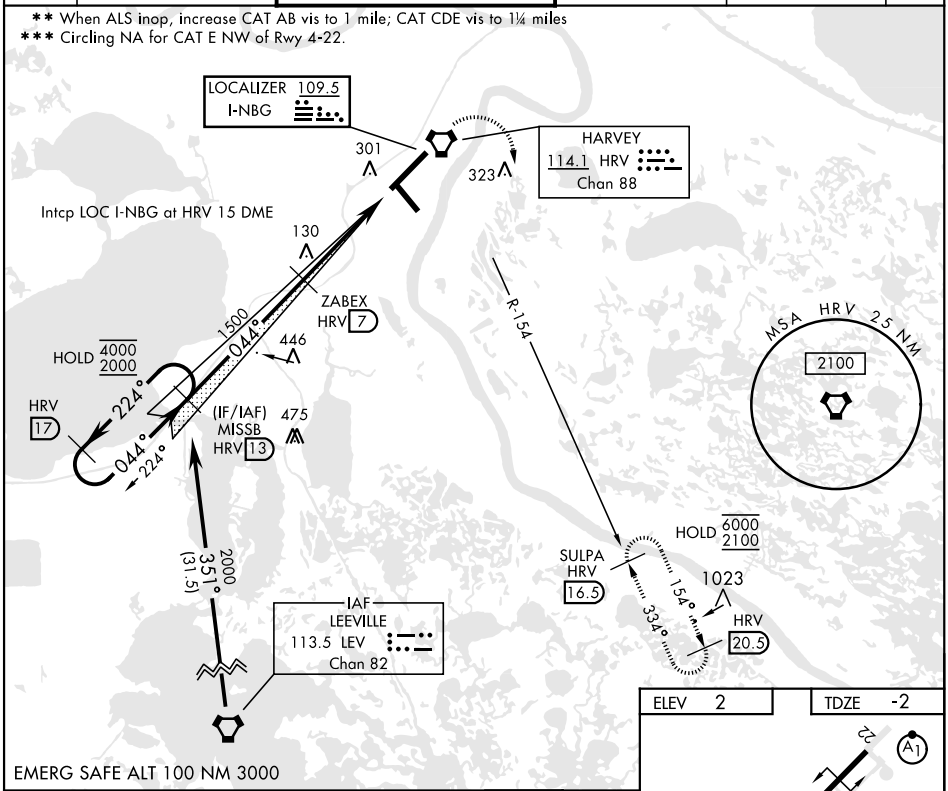

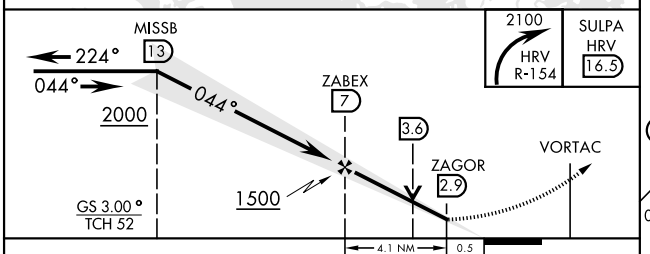

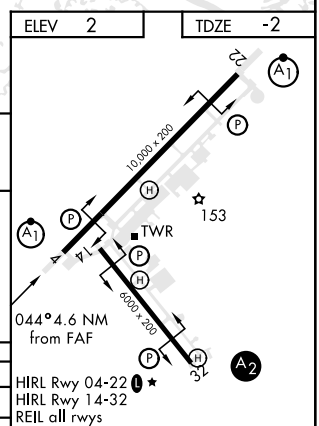

CATEGORY	A	B	C	D	E
S-ILS 4 *	198-½		200	(200-½)	
S-LOC 4 **	420-½ 422 (500-½)		420-¾ 422 (500-¾)		
*** C CIRCLING	640-1 638 (700-1)		640-1¾ 638 (700-1¾)	640-2 638 (700-2)	640-2¼ 638 (700-2¼)

FAF to MAP 4.1 NM

Knots	60	90	120	150	180
Min:Sec	4:06	2:44	2:03	1:38	1:22

SC-4, 03 NOV 2022 to 01 DEC 2022

SC-4, 03 NOV 2022 to 01 DEC 2022

NEW ORLEANS, LOUISIANA
Amdt 3 04NOV21
29°50'N-90°02'W
NEW ORLEANS NAS JRB
(ALVIN CALLENDER FLD) (KNBG)
ILS or LOC/DME RWY 4