NEW ORLEANS, LOUISIANA

HI-TACAN Y RWY 4

VORTAC HRV 114.1 Chan 88	APCH CRS 046°	Rwy ldg 10,000 TDZE -2 Arpt Elev 2

AL-630 [USN]

NEW ORLEANS NAS JRB (ALVIN CALLENDER FLD) (KNBG)

RNAV or ATC RADAR monitoring required.

* When ALS inop, increase CAT CDE vis to 1¾ miles.
** Circling NA for CAT E NW of Rwy 4-22.

ALSF-1

MISSED APPROACH: Execute climbing right turn to 2100, intercept HRV VORTAC R-154 to RENEE. Cross 10 DME at 2000. Hold at RENEE.

ATIS ★	APP CON	NAVY NEW ORLEANS TOWER ★	GND CON	CLNC DEL	ASR/PAR
279.55	123.85 256.9	L 123.8 340.2 (CTAF)	121.6 270.35	128.35 263.0	

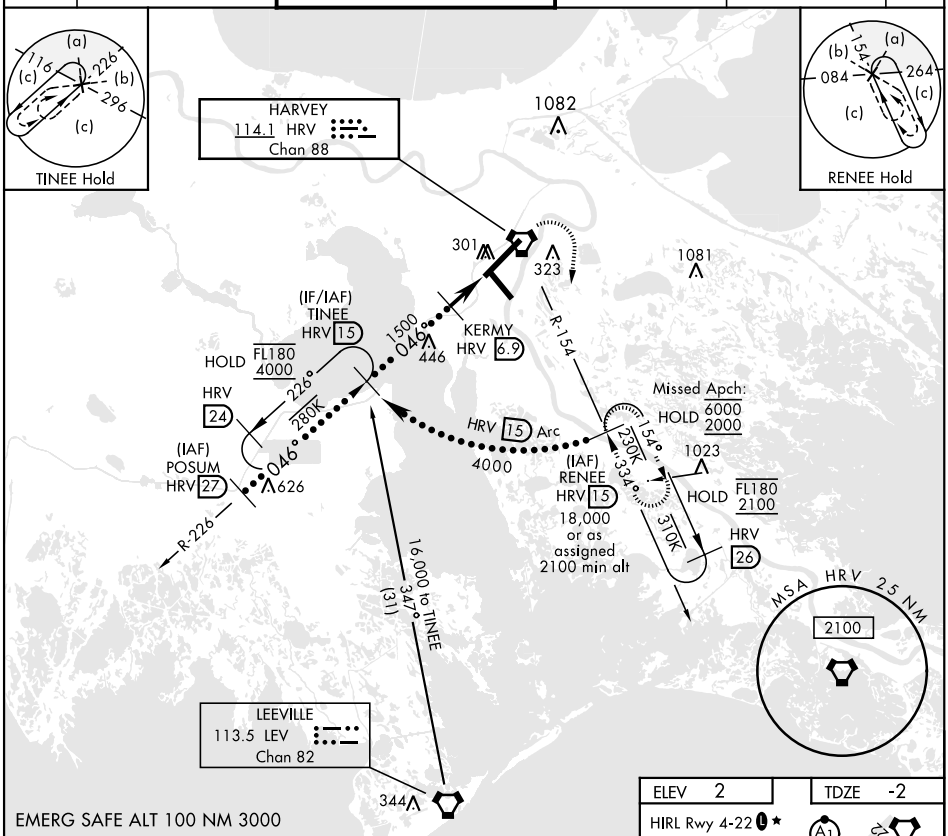

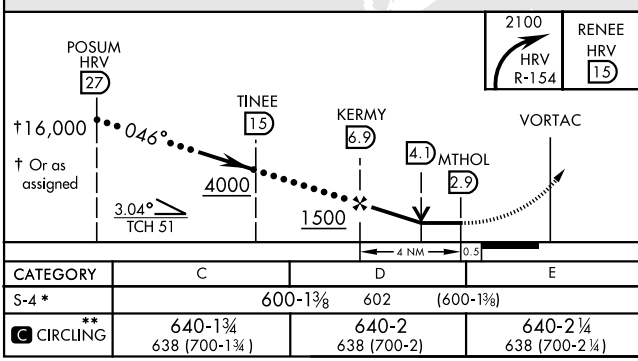

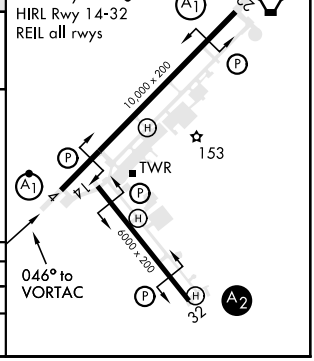

CATEGORY	C	D	E
S-4 *	600-1⅜ 602 (600-1⅜)		
C ** CIRCLING	640-1¾ 638 (700-1¾)	640-2 638 (700-2)	640-2¼ 638 (700-2¼)

NEW ORLEANS, LOUISIANA 29°50'N-90°02'W NEW ORLEANS NAS JRB (ALVIN CALLENDER FLD) (KNBG)

Orig 04NOV21

HI-TACAN Y RWY 4

SC-4, 03 NOV 2022 to 01 DEC 2022