NEW ORLEANS, LOUISIANA

HI-TACAN Y RWY 22

VORTAC HRV 114.1 Chan 88	APCH CRS 237°	Rwy ldg 10,000 TDZE -1 Arpt Elev 2

AL-630 [USN]

NEW ORLEANS NAS JRB (ALVIN CALLENDER FLD) (KNBG)

RNAV or ATC RADAR monitoring required.

* When ALS inop, increase vis CAT CDE vis to 1½ miles.
** Circling NA for CAT E NW of Rwy 4-22.

ALSF-1

MISSED APPROACH: Climb to 2000 via R-226 to TINEE and hold.

ATIS ★	APP CON	NAVY NEW ORLEANS TOWER ★	GND CON	CLNC DEL	ASR/PAR
279.55	123.85 256.9	123.8 340.2 (CTAF)	121.6 270.35	128.35 263.0	

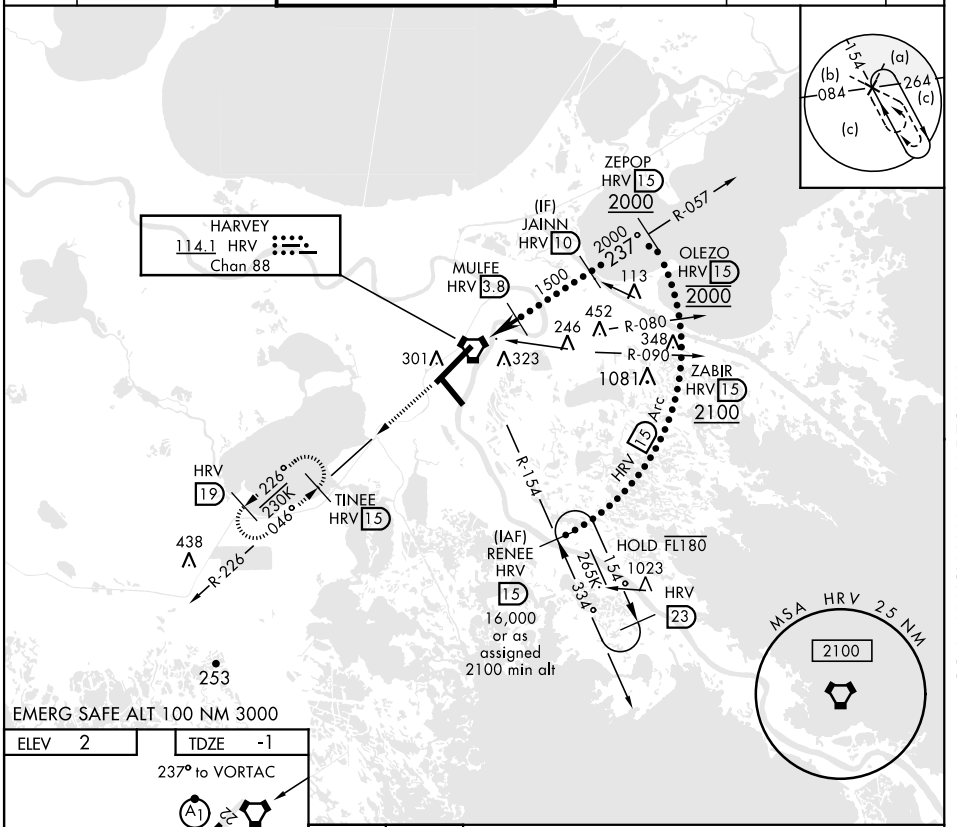

EMERG SAFE ALT 100 NM 3000

ELEV 2	TDZE -1

237° to VORTAC

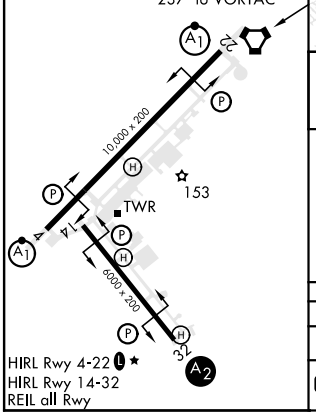

HIRL Rwy 4-22 L ★
HIRL Rwy 14-32
REIL all Rwy

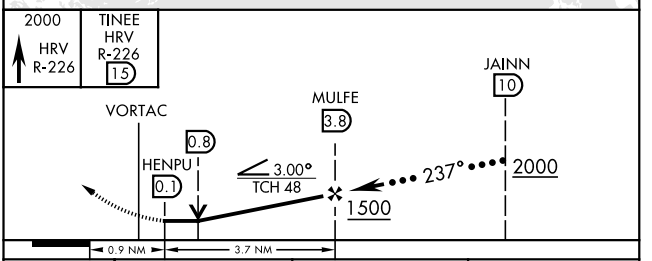

CATEGORY	C	D	E
S-22 *	540-1 540 (600-1)		
C CIRCLING **	640-1¾ 638 (700-1¾)	640-2 638 (700-2)	640-2¼ 638 (700-2¼)

SC-4, 03 NOV 2022 to 01 DEC 2022