SAN DIEGO, CALIFORNIA

TACAN RWY 29

TACAN NZY Chan 117	APCH CRS 299°	Rwy ldg 7500 TDZE 26 Arpt Elev 26

AL-374 [USN] NORTH ISLAND NAS (HALSEY FIELD) (KNZY)

* When ALS inop, increase CAT AB vis to 1 mile, CAT CD vis to 1⅜ mile.

ALSF-1

MISSED APPROACH: Climbing left turn to 2000 via NZY TACAN R-178 to OCABI. Arc S on NZY 9 DME arc to OBIME, then via NZY R-208 to SKATE and hold.

ATIS ★	SOCAL APP CON	TOWER ★	GND CON	CLNC DEL	PAR/ASR
317.8	125.15 317.55	135.1 336.4	118.0 360.675	128.4 288.25	

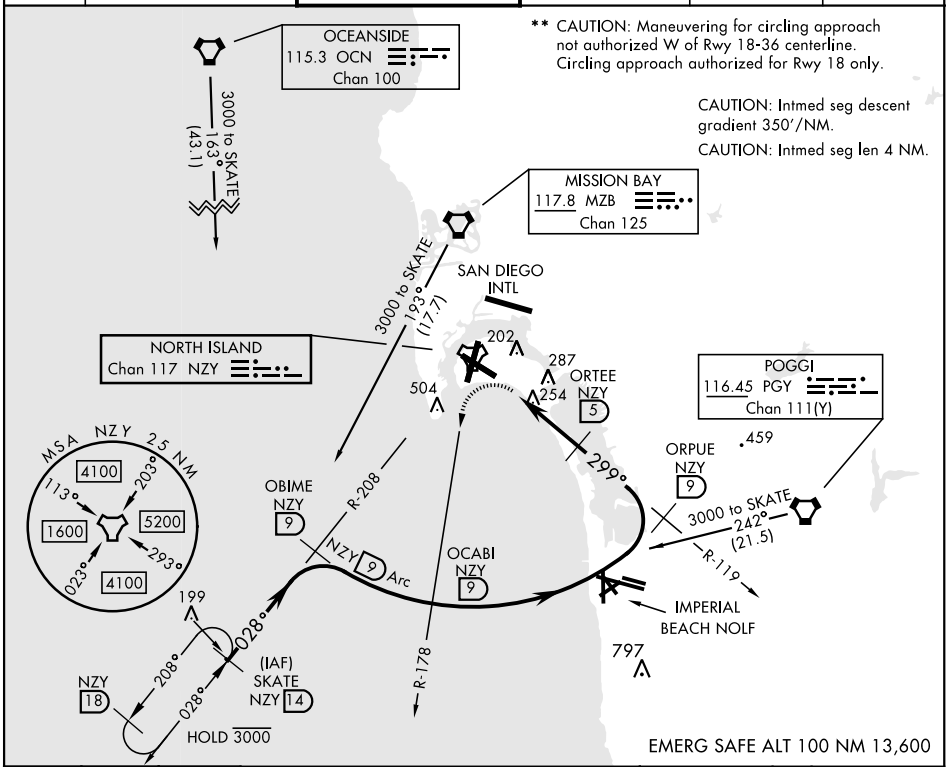

2000 NZY R-178	OCABI NZY 9	Arc S NZY 9 OBIME

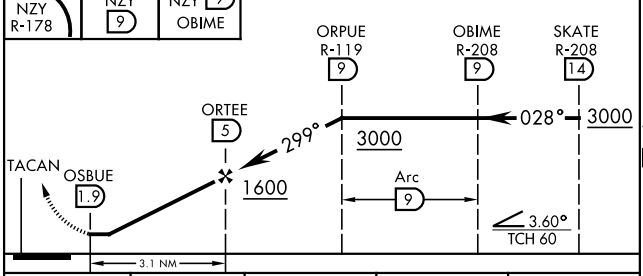

ELEV 26 TDZE 26

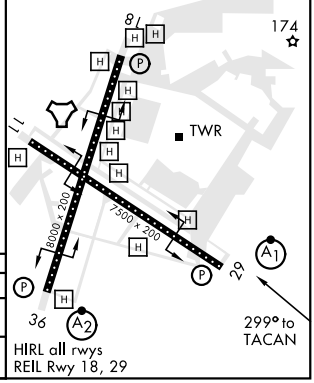

HIRL all rwys
REIL Rwy 18, 29

CATEGORY	A	B	C	D
S-29 *	540-¾ 514 (600-¾)		540-1 514 (600-1)	
C CIRCLING **	620-1 594 (600-1)		NOT AUTHORIZED	

SAN DIEGO, CALIFORNIA 32°42'N-117°13'W NORTH ISLAND NAS (HALSEY FIELD) (KNZY)

Amdt 4 05NOV20

TACAN RWY 29

SW-3, 03 NOV 2022 to 01 DEC 2022

SW-3, 03 NOV 2022 to 01 DEC 2022