SAN DIEGO, CALIFORNIA

LOC/DME-B

LOC/DME I-SAN 111.55 Chan 52(Y)	APCH CRS 095°	Rwy ldg N/A THRE N/A Arpt Elev 26	AL-374 [USN]	NORTH ISLAND NAS (HALSEY FIELD) (KNZY)

RADAR required at SARGS.

* CAUTION: Maneuvering for circling approach not authorized W of Rwy18-36 centerline. Approach authorized for Rwy 18 or left downwind approach to Rwy 29 after flying down Rwy 18.

MISSED APPROACH: Climb and maintain 2000 via hdg 177°, intercept PGY VORTAC R-250 to HANIS and hold.

ATIS ★	SOCAL APP CON	NORTH ISLAND TOWER ★	LINDBERGH TOWER	GND CON	CLNC DEL	PAR/ASR
317.8	125.15 317.55	135.1 336.4	118.3 338.225	118.0 360.675	128.4 288.25	

CAUTION: Aircraft executing missed approach after beginning circling maneuver do not return to missed approach point.

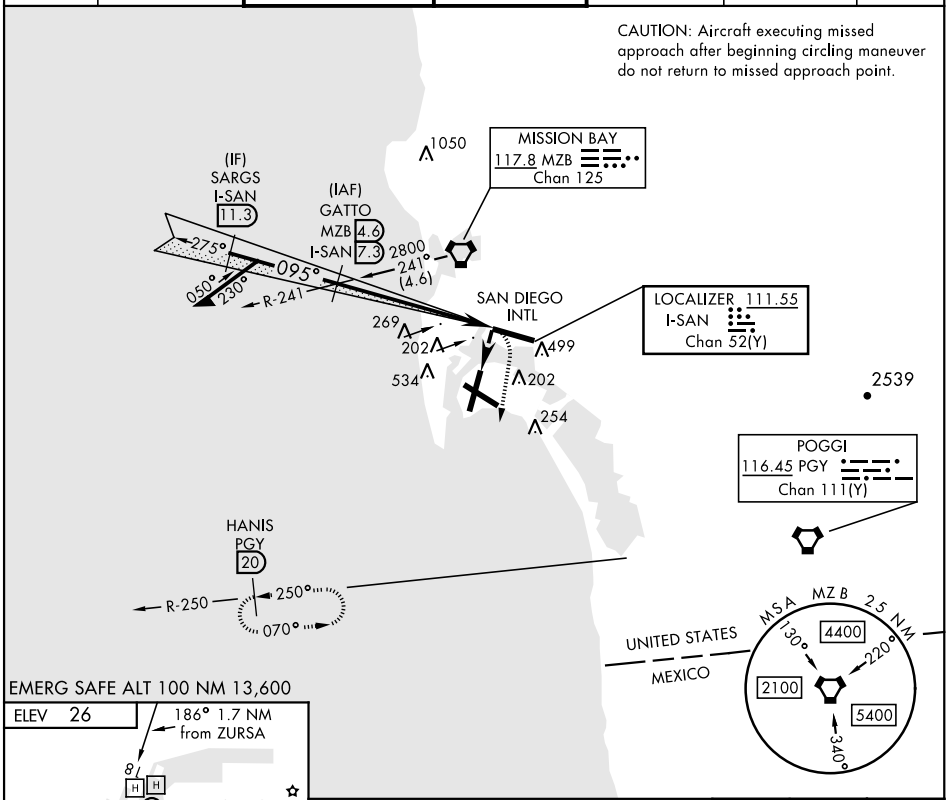

EMERG SAFE ALT 100 NM 13,600

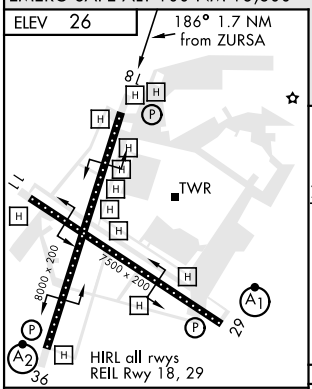

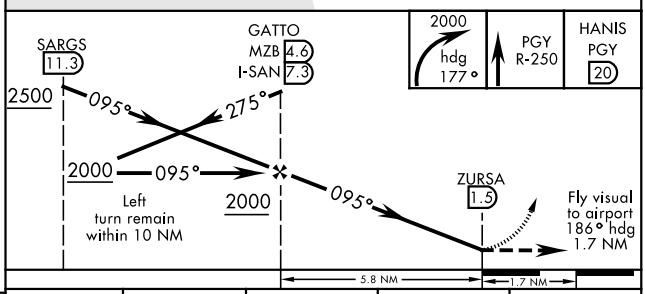

FAF to MAP 5.8 NM					
Knots	60	90	120	150	180
Min:Sec	5:48	3:52	2:54	2:19	1:52

CATEGORY	A	B	C	D
C CIRCLING*	860-2 834 (900-2)		880-2½ 854 (900-2½)	880-2¾ 854 (900-2¾)

SW-3, 03 NOV 2022 to 01 DEC 2022

SW-3, 03 NOV 2022 to 01 DEC 2022