TOLEDO, OHIO

HI-TACAN RWY 25

TACAN TOL Chan 72	APCH CRS 260°	Rwy ldg 10,599 TDZE 678 Arpt Elev 684

AL-184 [USAF] EUGENE F KRANZ TOLEDO EXPRESS (KTOL)

* When ALS inop increase CAT C vis to 1 mile.

MALSR A5

MISSED APPROACH: Climb to 3000 then left turn on TOL R-170 to POUDR and hold.

ATIS	TOLEDO APP CON	TOLEDO TOWER	GND CON	CLNC DEL	ASR
118.75 290.225	126.1 317.55	118.1 285.4	121.9 348.6	121.75 348.6	

Procedure NA for arrival on FWA VORTAC airway radials 077 CW 134.

Procedure NA for arrival at ROD VORTAC on V47 southwest bound.

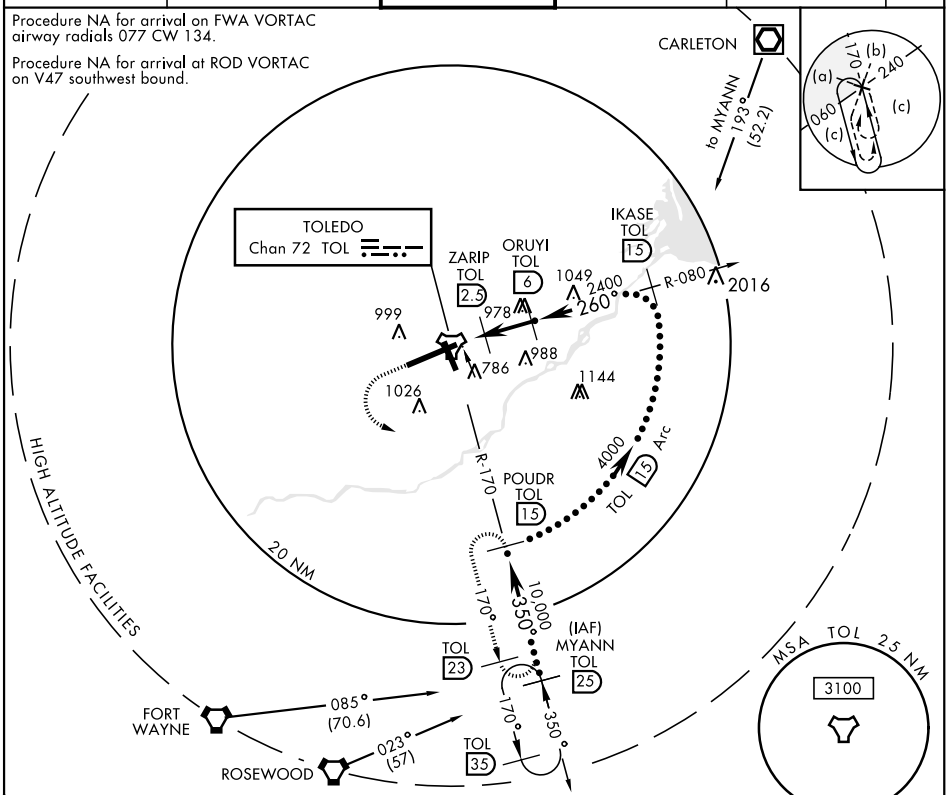

EMERG SAFE ALT 100 NM 4000

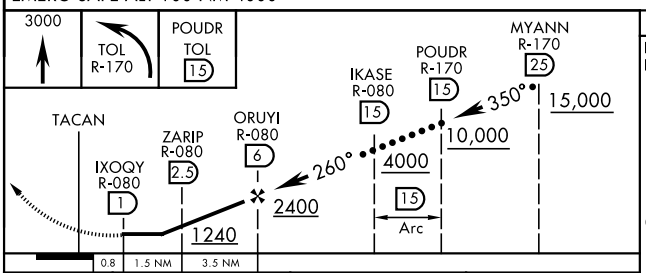

CATEGORY	C	D	E
S-25 *	1040-¾ 362 (400-¾)	1040-1 362 (400-1)	
C CIRCLING	1360-2 677 (700-2)	1400-2¼ 717 (800-2¼)	1400-2½ 717 (800-2½)

ELEV 684 D TDZE 678

Rwy 7 ldg 10,599′
Rwy 25 ldg 10,599′

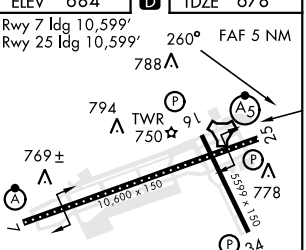

HIRL Rwy 7-25 726 ± ⅄
MIRL Rwy 16-34
REIL Rwy 16, 34 775 ± ⅄
TDZL/CL Rwy 7

TOLEDO, OHIO 41° 35′N-83° 48′W EUGENE F KRANZ TOLEDO EXPRESS (KTOL)

Amdt 4C 13AUG20

HI-TACAN RWY 25

EC-2, 03 NOV 2022 to 01 DEC 2022