ALAMOGORDO, NEW MEXICO

HI-TACAN RWY 34

TACAN HMN Chan 92	APCH CRS 334°	Rwy ldg 12,134 TDZE 4058 Arpt Elev 4093

AL-7 [USAF]

HOLLOMAN AFB (KHMN)

When circling to Rwy 25 at night, operational VGSI required, remain on or above VGSI glidepath until threshold.

MISSED APPROACH: Climb straight ahead to 7000, passing 5000 turn left to intercept HMN TACAN R-320 to JOBAM and hold.

ATIS ★	ALBUQUERQUE CENTER	APP CON	TOWER ★	GND CON	CLNC DEL
273.5	132.65 257.6	120.6 269.225	119.3 254.4	127.05 275.8	126.7 289.4

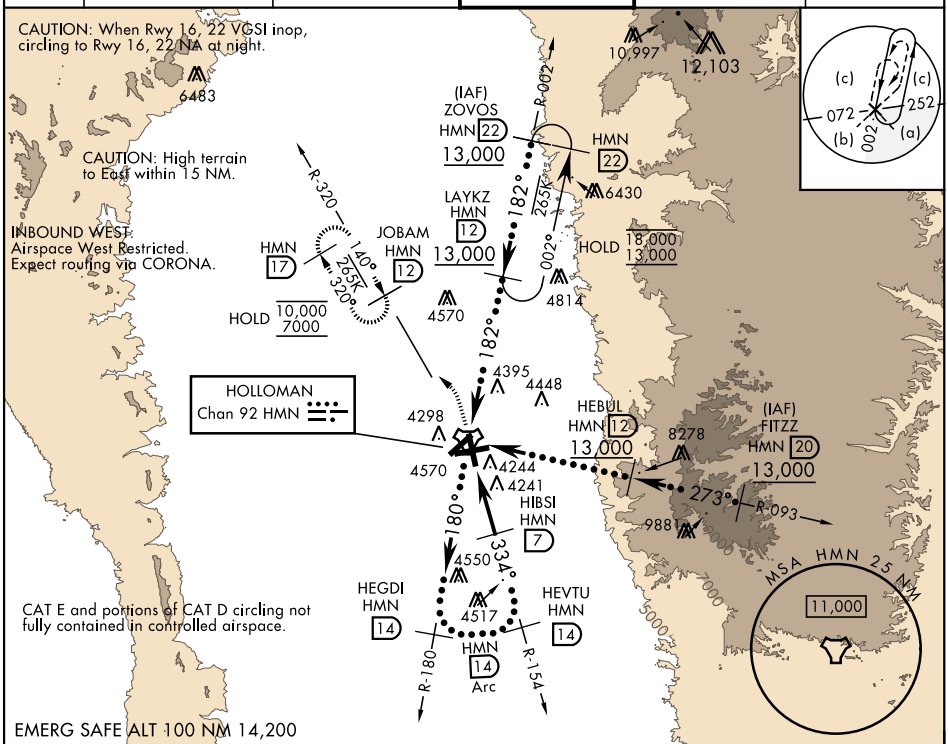

5000	7000	HMN R-320

VGSI and descent angles not coincident (VGSI Angle 2.50/TCH 43).

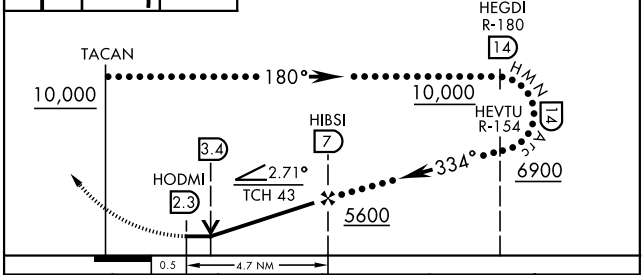

ELEV 4093 TDZE 4058

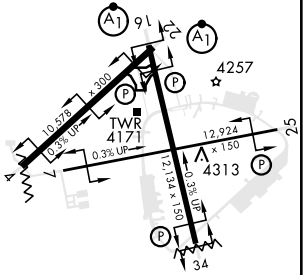

334° to TACAN

CATEGORY	A	B	C	D	E
S-34	4540-1 482 (500-1)		4540-1⅜ 482 (500-1⅜)		
C CIRCLING	4640-1 547 (600-1)		4680-1½ 587 (600-1½)	4740-2 647 (700-2)	4780-2½ 687 (700-2½)

HIRL all rwys
REIL Rwy 22

ALAMOGORDO, NEW MEXICO 32°52′N-106°06′W HOLLOMAN AFB (KHMN)

Amdt 1 19MAY22

HI-TACAN RWY 34

SW-1, 03 NOV 2022 to 01 DEC 2022