

(AVL7.AVL) 21224


AL-5061 (FAA)


ASHEVILLE SEVEN DEPARTURE


ASHEVILLE RGNL (AVL)
ASHEVILLE, NORTH CAROLINA


ATIS
120.2
GND CON
121.9
ASHEVILLE TOWER ★
121.1 (CTAF) 257.8
ASHEVILLE DEP CON ★
124.65 269.575
ATLANTA CENTER DEP CON
132.625 353.625 (when twr closed)


**TOP ALTITUDE:
8000**

SNOWBIRD
108.8 SOT 
Chan 25
N35°47.41'-W83°03.14'
L-25, H-9-12

BARRETT'S MOUNTAIN
113.75 BZM 
Chan 84 (Y)
N35°52.13'-W81°14.43'
L-25

VOLUNTEER
116.4 VXV 
Chan 111
N35°54.29'-W83°53.68'
L-25, H-9-12

SPARTANBURG
115.7 SPA 
Chan 104
N35°02.02'-W81°55.62'
L-25, H-9-12

COLLIERS
113.9 IRQ 
Chan 86
N33°42.44'-W82°09.72'
L-24, H-9-12

TAKEOFF MINIMUMS:

- Rwy 17: Standard with minimum climb of 330' per NM to 3600.
- Rwy 35: Standard with minimum climb of 490' per NM to 3500.

NOTE: RADAR required.

NOTE: Chart not to scale.



DEPARTURE ROUTE DESCRIPTION

TAKEOFF RUNWAY 17: Climb on a heading between 147° CW to 187° from DER as assigned by ATC (When tower closed, climb heading 167°) thence. . . .

TAKEOFF RUNWAY 35: Climb on a heading between 332° CW to 002° from DER as assigned by ATC (When tower closed, climb heading 347°) thence. . . .

. . . .On RADAR vectors to intercept filed route/fix. Maintain 8000 or lower filed altitude. Expect filed altitude/flight level within 10 minutes after departure.

ASHEVILLE SEVEN DEPARTURE
(AVL7.AVL) 25FEB21

ASHEVILLE, NORTH CAROLINA
ASHEVILLE RGNL (AVL)

SE-2, 08 SEP 2022 to 06 OCT 2022

SE-2, 08 SEP 2022 to 06 OCT 2022