

22083

AIRPORT DIAGRAM

AL-5381 (FAA)

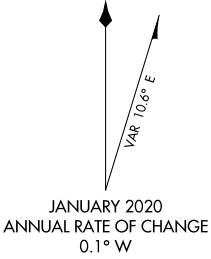
GRAND CANYON NTL PARK (GCN)
GRAND CANYON, ARIZONA

ATIS
124.3
CANYON TOWER ★
119.0
GND CON
121.9

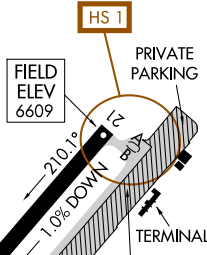
D

35°58'N

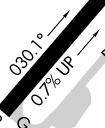
35°57'N



8999' X 150'



ELEV 6533



RWY 03-21
PCN 52 F/C/W/T
S-88, D-108, 2D-160

CAUTION: BE ALERT TO RUNWAY CROSSING CLEARANCES.
READBACK OF ALL RUNWAY HOLDING INSTRUCTIONS IS REQUIRED.

112°09'W

112°08'W

SW-4, 16 JUN 2022 to 14 JUL 2022

SW-4, 16 JUN 2022 to 14 JUL 2022

AIRPORT DIAGRAM

22083

GRAND CANYON, ARIZONA
GRAND CANYON NTL PARK (GCN)