PENSACOLA, FLORIDA

HI-TACAN Z RWY 7R

TACAN NPA Chan 119	APCH CRS 059°	Rwy ldg 8000 TDZE 25 Arpt Elev 28	AL-736 [USN] PENSACOLA NAS (FORREST SHERMAN FLD) (KNPA)

RADAR required.

T

MISSED APPROACH: Climbing right turn to 1500 via NPA TACAN R-145 to CUPER and hold.

ATIS	PENSACOLA APP CON	SHERMAN TOWER	GND CON	CLNC DEL	ASR/PAR
124.35 266.8	120.65 270.8	120.7 340.2	121.7 336.4	134.1 268.7	

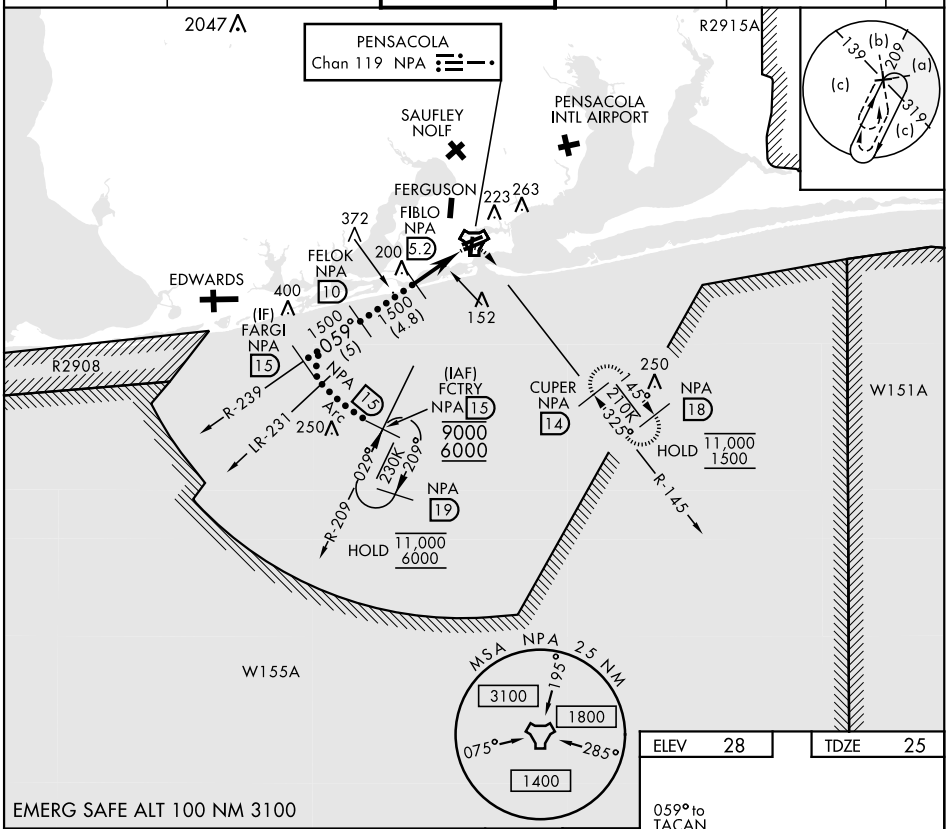

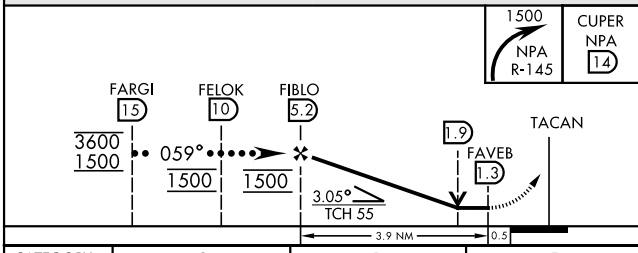

CATEGORY	C	D	E
S-7R	440-1⅛ 415 (500-1⅛)		
C CIRCLING	540-1½ 512 (600-1½)	580-2 552 (600-2)	

ELEV 28 | TDZE 25

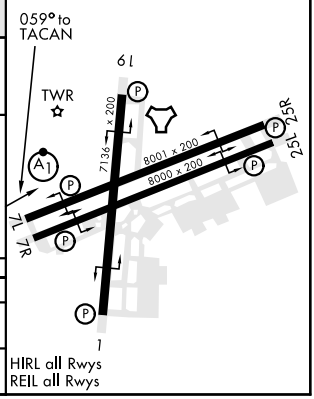

PENSACOLA, FLORIDA 30°21'N-87°19'W PENSACOLA NAS (FORREST SHERMAN FLD) (KNPA)

Orig 02DEC21

HI-TACAN Z RWY 7R

SE-3, 16 JUN 2022 to 14 JUL 2022