EL CENTRO, CALIFORNIA

VOR/DME RWY 30

VORTAC IPL 115.9 Chan 106	APCH CRS 284°	Rwy ldg 6825 TDZE -42 Arpt Elev -42

AL-472 [USN]

EL CENTRO NAF (VRACIU FLD) (KNJK)

Visibility reduction by helicopters NA.

MISSED APPROACH: Climb to 600, then climbing left turn to 2000, intercept IPL VORTAC R-074 to BEENY and hold.

ATIS ★	LOS ANGELES CENTER	TOWER ★	GND CON	CLNC DEL
269.275	128.6 291.7	119.1 360.2	121.9 254.35	340.2

RWY 30: 20:1 visual area penetrated by
Fence, lit, 289 ft from thld, 213 ft right of course, 8 AGL/-34 MSL
Fence, 199 ft from thld, 305 ft right of course, 8 AGL/-34 MSL,
Fence, 504 ft from thld, 3 ft right of course, 8 AGL/-34 MSL,

CAUTION: Extensive civil aircraft operations at Imperial County airport.

CAUTION: Intmed seg len 5 NM
Short intermediate,
recommend early configuration

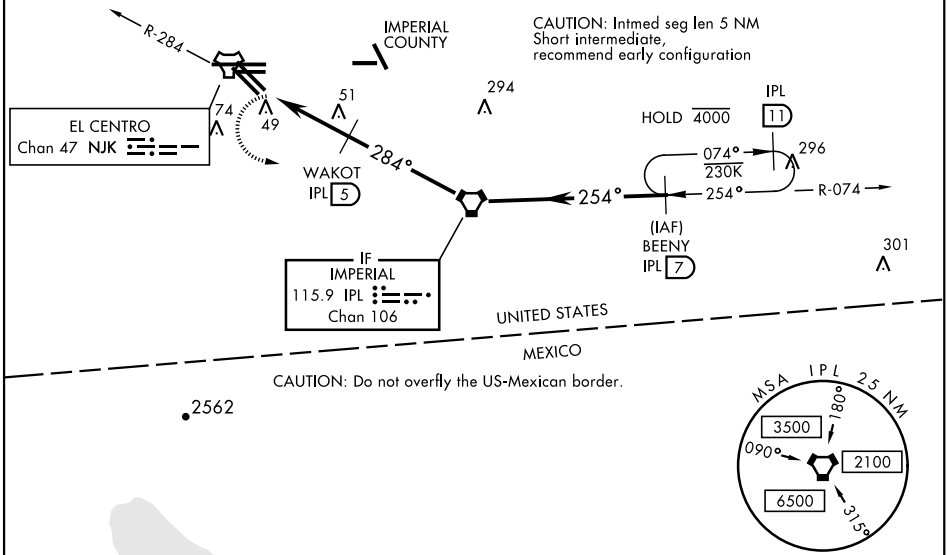

CAUTION: Do not overfly the US-Mexican border.

EMERG SAFE ALT 100 NM 17,100 from NJK TACAN

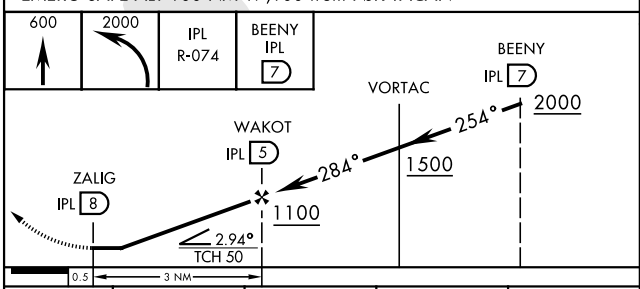

ELEV -42 TDZE -42

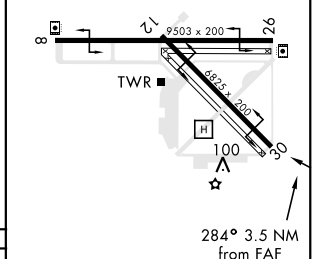

HIRL Rwys 8-26, 12-30

CATEGORY	A	B	C	D
S-30	340-1 382 (400-1)		340-1⅛ 382 (400-1⅛)	
C CIRCLING	420-1 462 (500-1)		420-1½ 462 (500-1½)	520-2 562 (600-2)

FAF to MAP 3.0 NM

Knots	60	90	120	150	180
Min:Sec	3:00	2:00	1:30	1:12	1:00

SW-3, 16 JUN 2022 to 14 JUL 2022
SW-3, 16 JUN 2022 to 14 JUL 2022