ILS or LOC RWY 34
NORTHWEST ARKANSAS NTL (XNA)

LOC/DME I-FBS	APP CRS	Rwy ldg	8800
111.55	339°	TDZE	1273
Chan 52 (Y)		Apt Elev	1288

DME required.

For inop ALS, increase S-ILS 34 Cat E visibility to RVR 4000, and S-LOC 34 Cat E to RVR 5000.

*RVR 1800 authorized with use of FD or AP or HUD to DA.

MALSR

MISSED APPROACH: Climb to 1800 then climbing right turn to 3400 on heading 163° and RZC VORTAC R-204 to LNDSY/I-FBS 12.9 DME/RADAR and hold.

ATIS	RAZORBACK APP CON★	NORTHWEST ARKANSAS NTL TOWER ★	GND CON
119.425	121.0 244.575	127.1 (CTAF) L	121.9

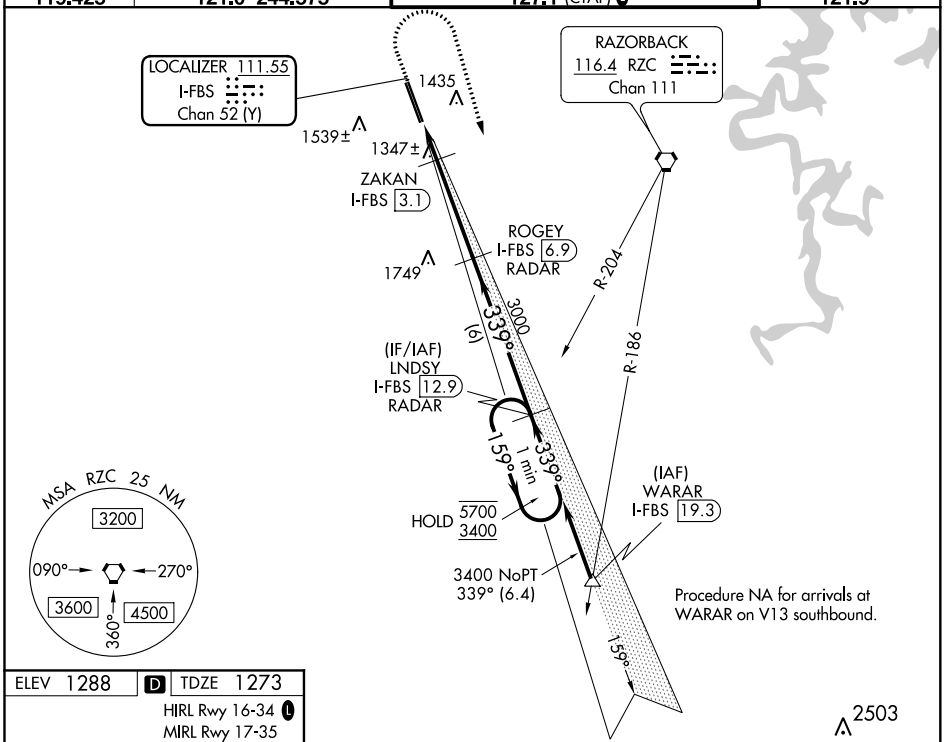

ELEV 1288	D	TDZE 1273

HIRL Rwy 16-34 L
MIRL Rwy 17-35

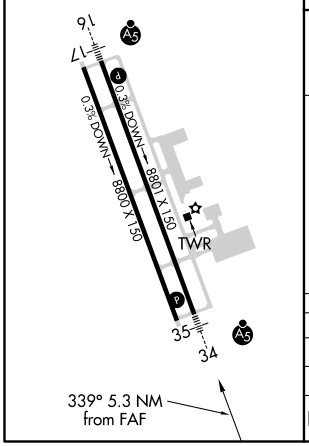

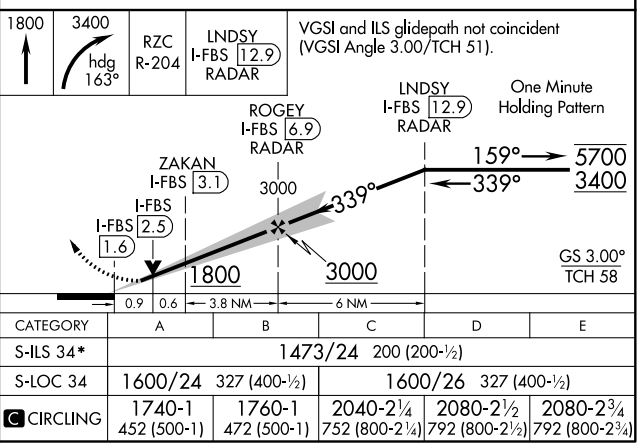

CATEGORY	A	B	C	D	E
S-ILS 34*	1473/24 200 (200-½)				
S-LOC 34	1600/24 327 (400-½)		1600/26 327 (400-½)		
C CIRCLING	1740-1 452 (500-1)	1760-1 472 (500-1)	2040-2¼ 752 (800-2¼)	2080-2½ 792 (800-2½)	2080-2¾ 792 (800-2¾)

SC-1, 19 MAY 2022 to 16 JUN 2022