RNAV (GPS) RWY 11
SITKA ROCKY GUTIERREZ (SIT)(PASI)

WAAS CH 56632 W11A	APP CRS 115°	Rwy ldg 6500 TDZE 24 Apt Elev 27

RNP APCH.

When local altimeter setting not received, procedure NA.
Circling NA northeast of Rwy 11-29.

MISSED APPROACH: Climbing right turn to 5000 direct BKA VORTAC and hold, continue climb-in-hold to 5000.

AFIS	ANCHORAGE CENTER	SITKA RADIO	UNICOM
135.9	126.1 335.5	123.6 (CTAF) L 122.2	122.95

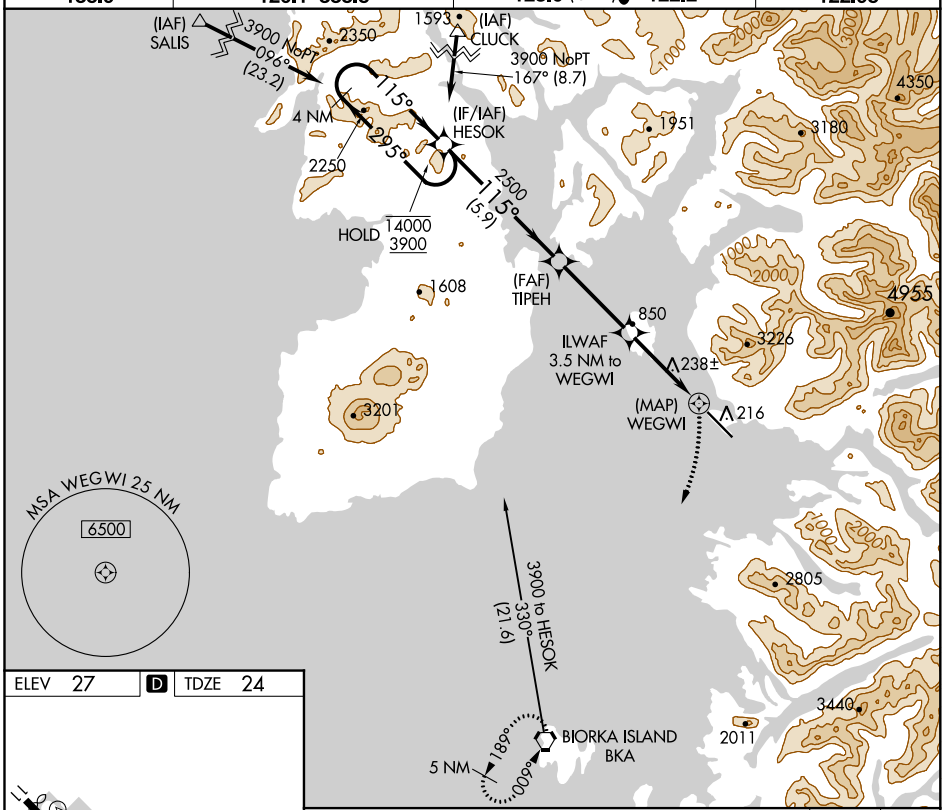

ELEV 27 D TDZE 24

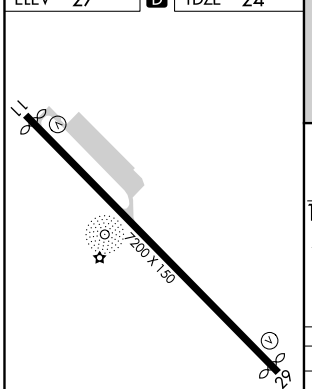

REIL Rwys 11 and 29 L
HIRL Rwy 11-29 L

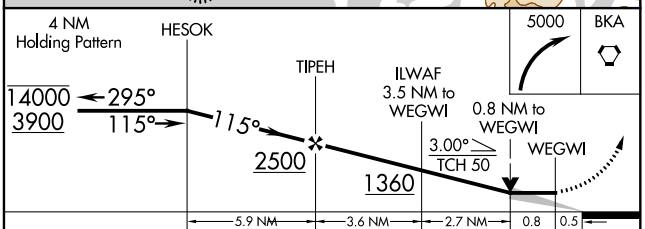

CATEGORY	A	B	C	D
LP MDA	500-1 476 (500-1)		500-1⅜ 476 (500-1⅜)	
LNAV MDA	1300-1¼ 1276 (1300-1¼)	1300-1½ 1276 (1300-1½)	1300-3 1276 (1300-3)	
C CIRCLING	1300-1¼ 1273 (1300-1¼)	1300-1½ 1273 (1300-1½)	1300-3 1273 (1300-3)	1660-3 1633 (1700-3)

AK, 19 MAY 2022 to 14 JUL 2022

AK, 19 MAY 2022 to 14 JUL 2022