APP CRS	Rwy ldg	N/A
179°	TDZE	N/A
	Apt Elev	954

RNAV (GPS)-B
GARDNER MUNI (GDM)

Helicopter visibility reduction below 1 SM NA. DME/DME RNP-0.3 NA. Procedure NA at night. Use Worcester altimeter setting, when not received use Orange Muni altimeter setting and increase all MDA 40 feet.

NA

MISSED APPROACH: Climbing right turn to 4800 direct VISLY and hold, continue climb-in-hold to 4800.

BOSTON CENTER	UNICOM
123.75 338.2	122.8 (CTAF) L

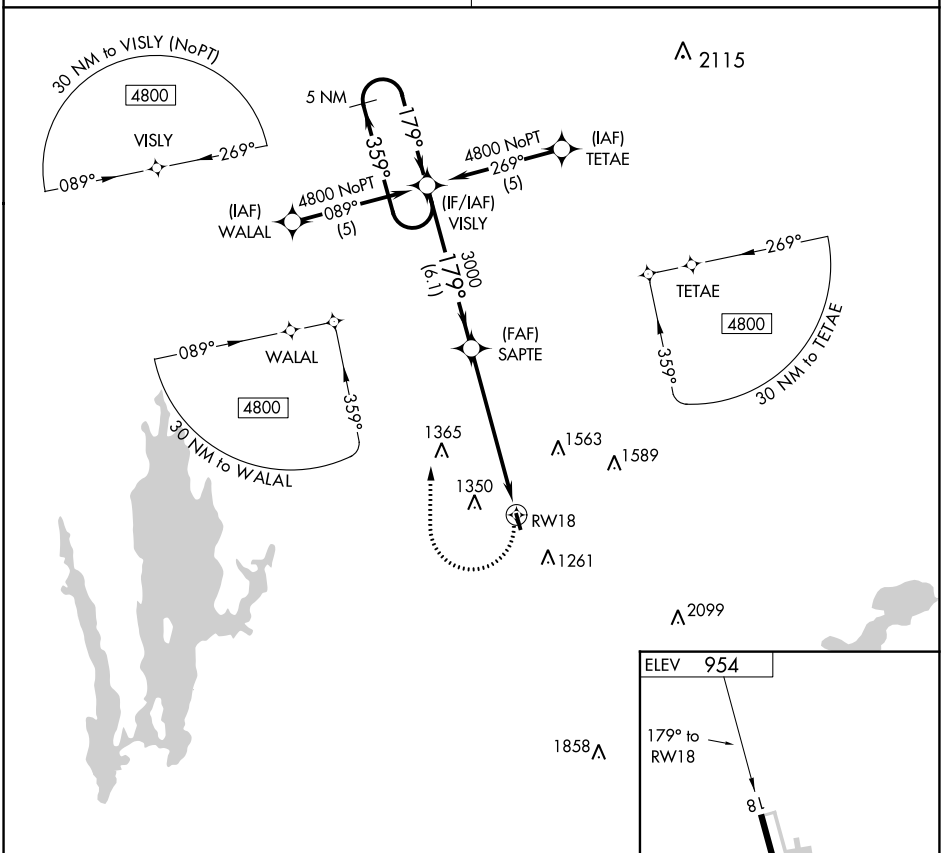

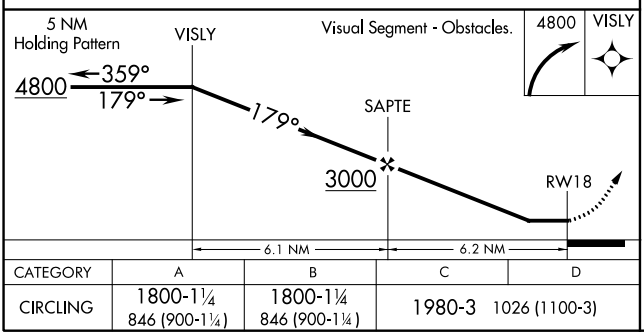

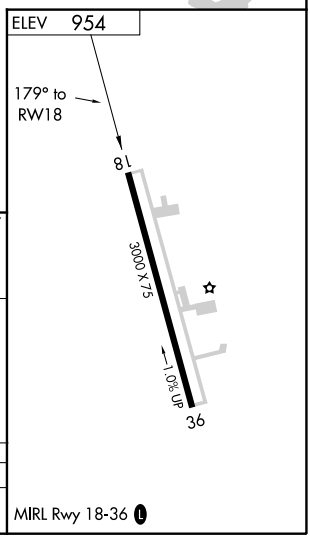

MIRL Rwy 18-36 L

CATEGORY	A	B	C	D
CIRCLING	1800-1¼ 846 (900-1¼)	1800-1¼ 846 (900-1¼)	1980-3 1026 (1100-3)	

NE-1, 19 MAY 2022 to 16 JUN 2022

NE-1, 19 MAY 2022 to 16 JUN 2022