BERCLAIR, TEXAS

RNAV (GPS) RWY 29

APCH CRS	Rwy ldg	8000
285°	TDZE	285
	Arpt Elev	322

AL-2440 [USN]

GOLIAD NOLF (KNGT)

RNP APCH - DME/DME RNP-0.3 NA.

When local altimeter setting not received, use Beeville Muni altimeter setting.

MISSED APPROACH: Climb to 900 then climbing right turn to 4000 direct SWEEN and hold, continue climb-in-hold to 4000.

ASOS	CTAF
353.675	132.875 307.075

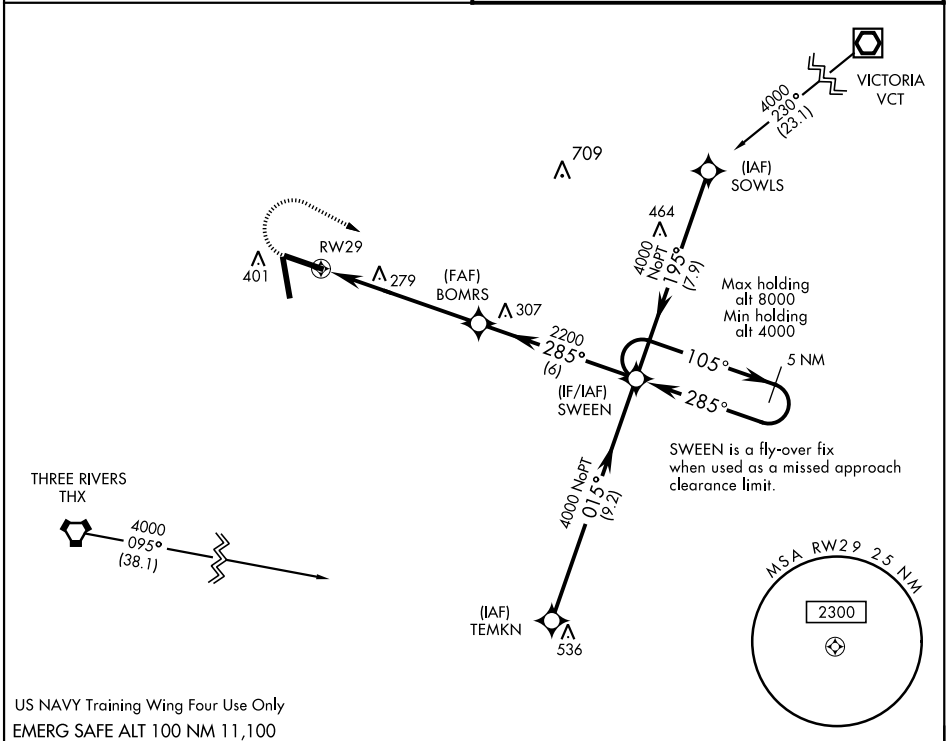

US NAVY Training Wing Four Use Only

EMERG SAFE ALT 100 NM 11,100

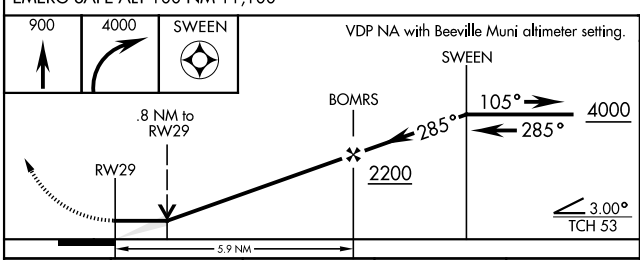

ELEV 322	TDZE 285

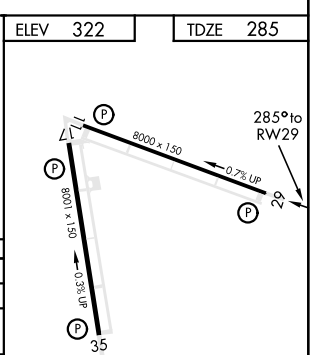

HIRL Rwy 11-29, 17-35
TDZL Rwy 11-29, 17-35

CATEGORY	A	B	C	D
LNAV MDA	580-1 295 (300-1)			
C CIRCLING	760-1 438 (500-1)	780-1 458 (500-1)	780-1½ 458 (500-1½)	880-2 558 (600-2)
BEEVILLE MUNI ALTIMETER SETTING MINIMA				
LNAV MDA	640-1 355 (400-1)			
C CIRCLING	800-1 478 (500-1)		800-1½ 478 (500-1½)	880-2 558 (600-2)

SC-3, 19 MAY 2022 to 16 JUN 2022