MARIETTA, GEORGIA

ILS or LOC RWY 29

LOC I-VRW	APCH CRS	Rwy ldg 10,002
111.35	289°	TDZE 1014
		Arpt Elev 1069

AL-959 [USAF]

DOBBINS ARB (KMGE)

DME and TACAN required.

T * When ALS inop, increase CAT AB RVR to 55 and vis to 1 mile, CAT CDE vis to 1⅜ miles.
** Circling not authorized N of Rwy 11-29 for CAT DE aircraft. Circling to assault strip not authorized.

SALSF A2

† MISSED APPROACH: Climb to 3000 on DOB TACAN R-286 to CYLON and hold.

ATIS ★	ATLANTA APP CON	TOWER ★	GND CON	ASR
269.5	121.0 268.7	120.75 370.875	125.3 275.8	

† Missed approach requires use of RNAV or ATC RADAR monitoring.

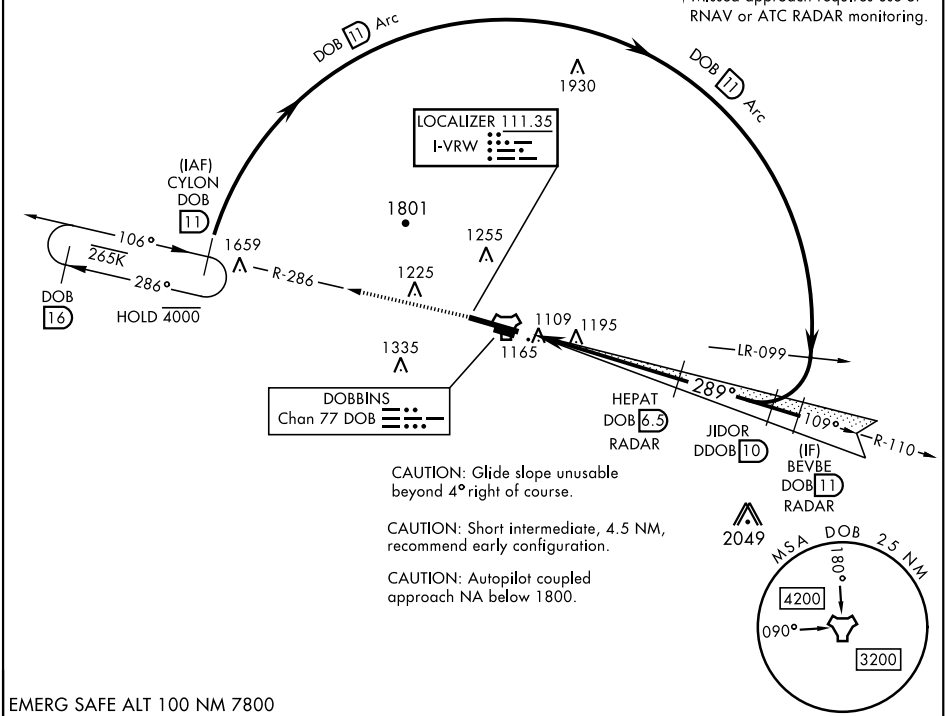

CAUTION: Glide slope unusable beyond 4° right of course.

CAUTION: Short intermediate, 4.5 NM, recommend early configuration.

CAUTION: Autopilot coupled approach NA below 1800.

EMERG SAFE ALT 100 NM 7800

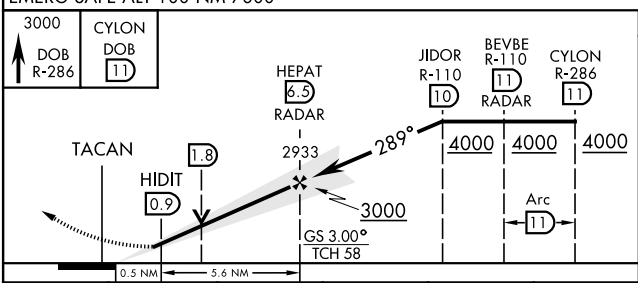

ELEV 1069 TDZE 1014

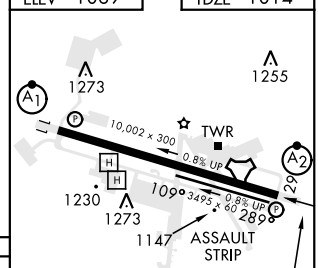

HIRL Rwy 11-29
REIL Rwy 11 and 29

289° 6 NM from FAF

CATEGORY	A	B	C	D	E
S-ILS 29	1214/40		200	(200-¾)	
S-LOC 29*	1520/40	506 (500-¾)	1520/60	506	(500-1⅛)
C CIRCLING **	1580-1 511 (600-2)	1620-1 551 (600-1)	1720-1¾ 651 (700-1¾)	1720-2 651 (700-2)	1720-2¼ 651 (700-2¼)

FAF to MAP 5.5 NM

Knots	60	90	120	150	180
Min:Sec	5:30	3:40	2:45	2:12	1:50

SE-4, 19 MAY 2022 to 16 JUN 2022

SE-4, 19 MAY 2022 to 16 JUN 2022

MARIETTA, GEORGIA 33°55'N-84°31'W DOBBINS ARB (KMGE)

Amdt 7 19MAY22

ILS or LOC RWY 29