WAAS CH 82504 W21A	APP CRS 211°	Rwy ldg 7130 TDZE 1224 Apt Elev 1224

RNAV (GPS) RWY 21
NORTH CENTRAL WEST VIRGINIA (CKB)

RNP APCH.

For uncompensated Baro-VNAV systems, LNAV/VNAV NA below -16°C or above 54°C. For inop ALS, increase LNAV Cats C and D visibility to 1⅝ SM.

MALSR

MISSED APPROACH: Climb to 3900 direct JITUK and hold.

ATIS	CLARKSBURG APP CON ★	CLARKSBURG TOWER ★	GND CON	UNICOM
127.825	121.15 284.65	126.7 (CTAF) L 257.925	121.9	123.0

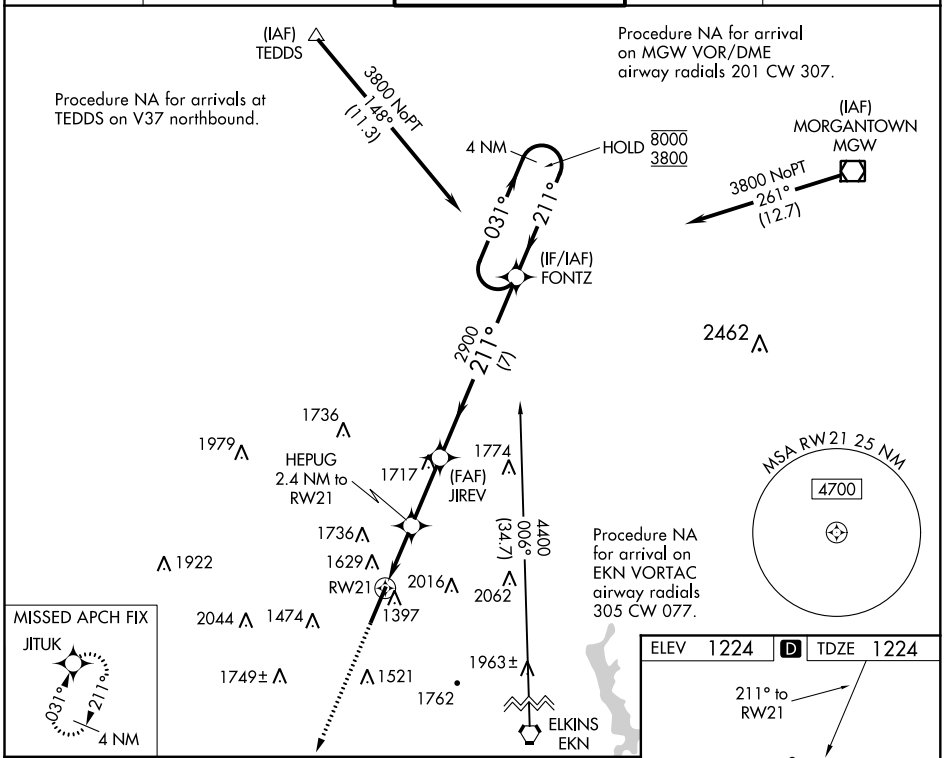

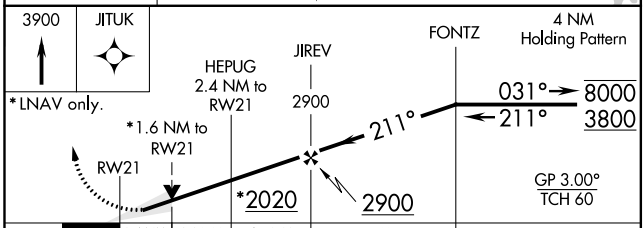

CATEGORY	A	B	C	D
LPV DA	1424/24 200 (200-½)			
LNAV/VNAV DA	1786-1⅜ 562 (600-1⅜)			
LNAV MDA	1800/24 576 (600-½)		1800-1¼ 576 (600-1¼)	
C CIRCLING	1940-1 716 (800-1)	2040-1¼ 816 (900-1¼)	2320-3 1096 (1100-3)	

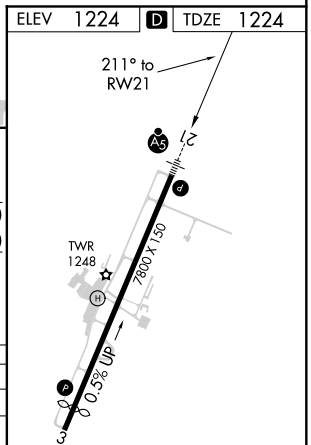

NE-4, 19 MAY 2022 to 16 JUN 2022
NE-4, 19 MAY 2022 to 16 JUN 2022