WICHITA FALLS, TEXAS

HI-TACAN RWY 15R

TACAN SHP Chan 45	APCH CRS 149°	Rwy ldg 13,101 THRE 998 Arpt Elev 1019	AL-454 [USAF]	SHEPPARD AFB/WICHITA FALLS MUNI (KSPS)

* When ALS inop, increase CAT CDE vis to 1¼ miles.
** Circling not authorized W of Rwy 15R-33L.

MALSR A5

MISSED APPROACH: Climb and maintain 3100, intercept SHP TACAN R-155 to SHP R-155/9 DME (JIVIT) and hold.

ATIS ★	APP CON	TOWER★	GND CON	CLNC DEL	ASR
132.05 269.9	118.2 269.025	119.75 279.525 (CTAF)	125.5 289.4	121.2 282.225	

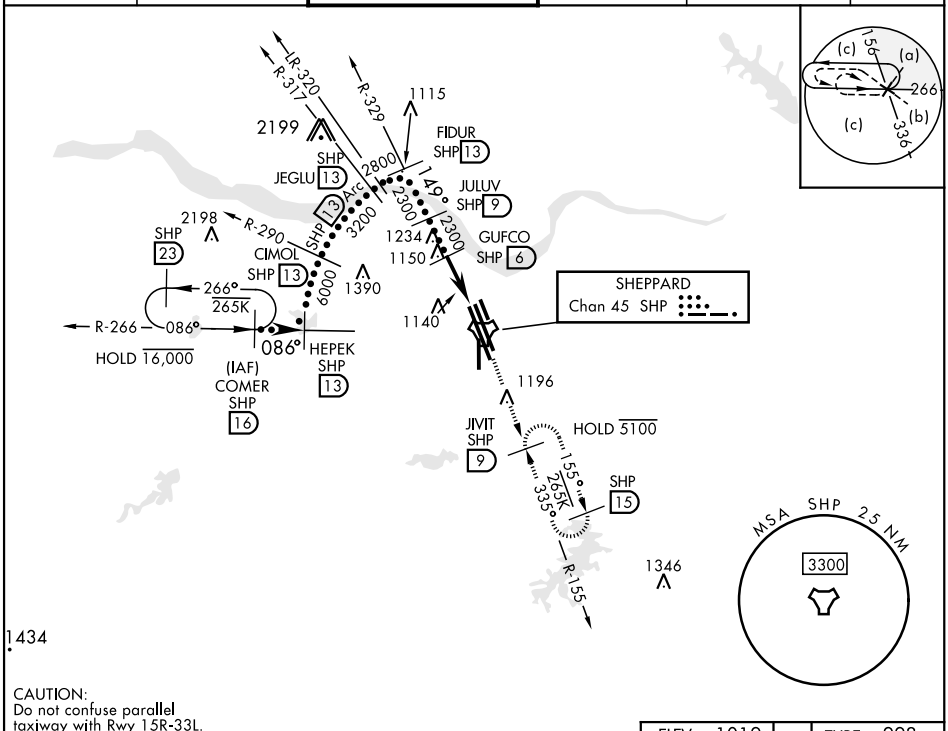

CAUTION:
Do not confuse parallel taxiway with Rwy 15R-33L.

EMERG SAFE ALT 100 NM 4600

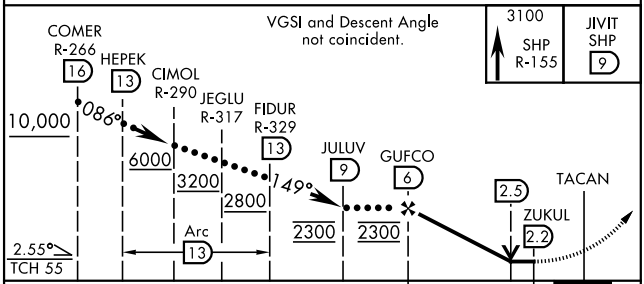

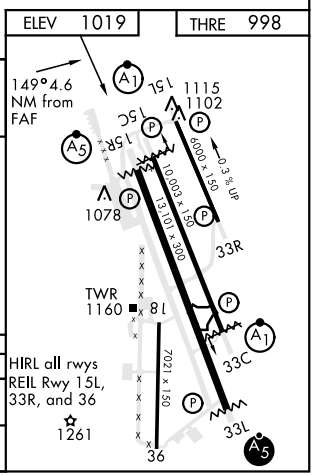

CATEGORY	C	D	E
S-15R*	1420-¾ 422 (500-¾)		
C CIRCLING**	1480-1½ 461 (500-1½)	2020-3 1001 (1100-3)	2080-3 1061 (1100-3)

WICHITA FALLS, TEXAS 33°59′N-98°30′W SHEPPARD AFB/WICHITA FALLS MUNI (KSPS)

Amdt 7 09JAN14

HI-TACAN RWY 15R

SC-2, 19 MAY 2022 to 16 JUN 2022

SC-2, 19 MAY 2022 to 16 JUN 2022