SUMTER, SOUTH CAROLINA

TACAN Y RWY 4L

TACAN SSC Chan 38	APCH CRS 043°	4L	4R
		Rwy ldg 10,014	8014
		TDZE 240	236
		Arpt Elev 241	241

AL-409 [USAF]

SHAW AFB (KSSC)

* When ALS inop, increase CAT AB RVR to 55 and vis to 1 mile, CAT CDE vis to 1⅝ miles.

ALSF-1

MISSED APPROACH: Climbing to 2000, intercept SSC TACAN R-042 to GABLE and hold.

ATIS ★	SHAW APP CON	SHAW TOWER ★	GND CON	CLNC DEL
132.125 270.1	125.4 318.1	126.65 254.25	126.1 275.8	126.1 275.8

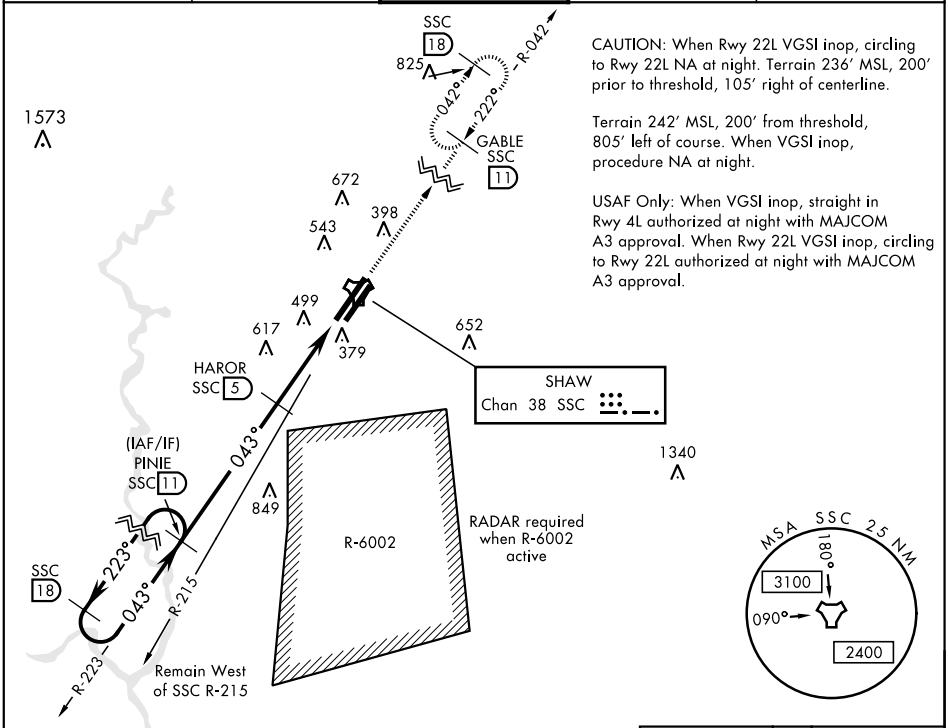

CAUTION: When Rwy 22L VGSI inop, circling to Rwy 22L NA at night. Terrain 236′ MSL, 200′ prior to threshold, 105′ right of centerline.

Terrain 242′ MSL, 200′ from threshold, 805′ left of course. When VGSI inop, procedure NA at night.

USAF Only: When VGSI inop, straight in Rwy 4L authorized at night with MAJCOM A3 approval. When Rwy 22L VGSI inop, circling to Rwy 22L authorized at night with MAJCOM A3 approval.

EMERG SAFE ALT 100 NM 3800

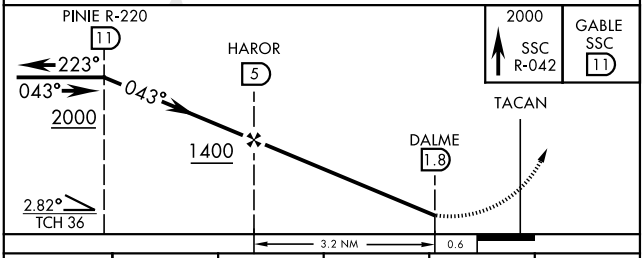

CATEGORY	A	B	C	D	E
S-4L *	800/50 560 (600-1)		800/60 560 (600-1⅛)		
SIDESTEP * 4R	800/50 564 (600-1)		800-1⅜ 564 (600-1⅜)		
C CIRCLING	820-1 579 (600-1)	880-1 639 (700-1)	1000-2¼ 759 (800-2¼)	1000-2½ 759 (800-2½)	1000-2¾ 759 (800-2¾)

ELEV 241

TDZE 4L 240
TDZE 4R 236

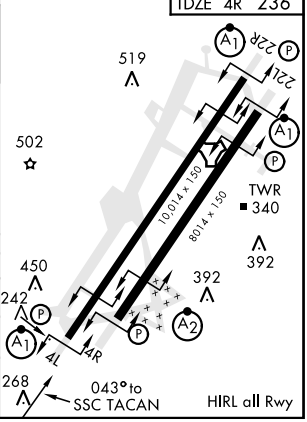

HIRL all Rwy

SUMTER, SOUTH CAROLINA
Amdt 1 07NOV19

33° 58′N-80° 28′W

SHAW AFB (KSSC)

TACAN Y RWY 4L

SE-2, 19 MAY 2022 to 16 JUN 2022