OKLAHOMA CITY, OKLAHOMA

HI-ILS or LOC/DME Y RWY 18

TINKER AFB (KTIK)

AL-299 [USAF]

LOC I-FRJ	APCH CRS	Rwy ldg 11,100 TDZE 1267 Arpt Elev 1291
111.3	177°	

* When ALS inop, increase CAT CDE RVR to 55 and vis to 1 mile.
** CAT E circling NA in sector S of Rwy 13-31 and W of RWY 18. Circling NA to Rwy 18.

SALS: A2

MISSED APPROACH: Climb to 4000 on TIK TACAN R-179 to NIDUE and hold.

ATIS ★	OKE CITY APP CON	TOWER	GND CON	CLNC DEL	ASR
270.1	124.2 336.4	124.45 251.05	121.8 275.8	119.7 335.8	

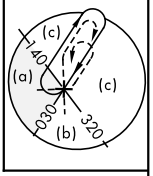

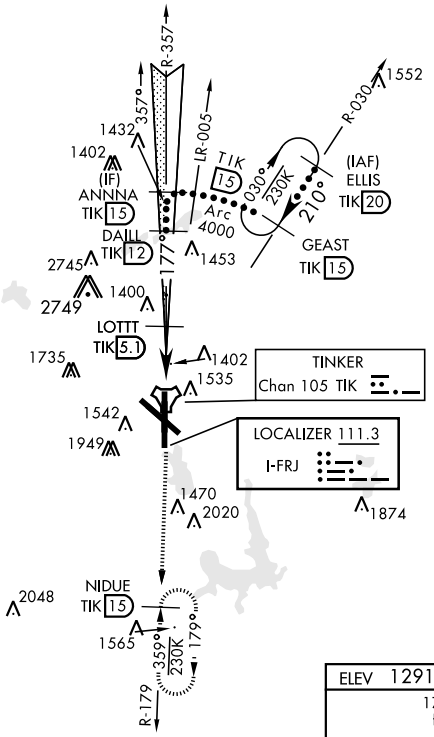

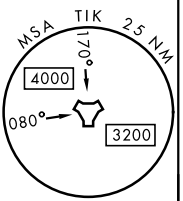

Localizer unusable from TIK 0.1 DME to rwy threshold.
Localizer NA beyond 15° right of course.

EMERG SAFE ALT 100 NM 4700

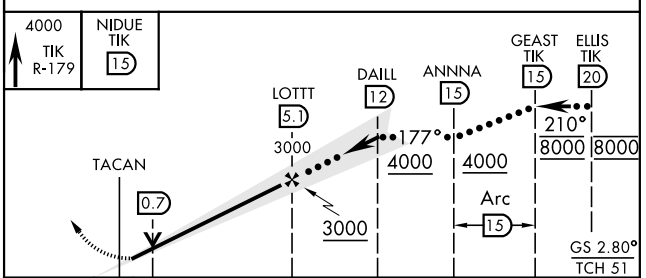

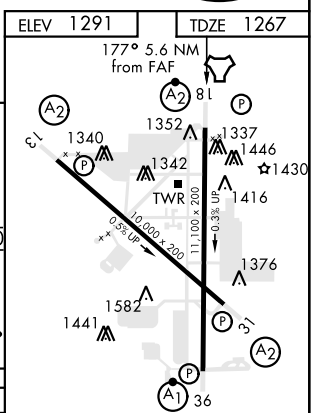

HIRL all rwys

CATEGORY	C	D	E
S-ILS 18	1467/40 200 (200-¾)		
S-LOC 18 *	1640/40 373 (400-¾)		
CIRCLING **	1960-1¾ 669 (700-1¾)	1960-2 669 (700-2)	1960-2¼ 669 (700-2¼)

FAF to MAP 4.8 NM

Knots	120	140	160	180	200
Min:Sec	2:24	2:03	1:48	1:36	1:26

OKLAHOMA CITY, OKLAHOMA 35°25′N-97°23′W TINKER AFB (KTIK)

Amdt 6 23APR20

HI-ILS or LOC/DME Y RWY 18

SC-1, 19 MAY 2022 to 16 JUN 2022