FORT WORTH, TEXAS

TACAN RWY 18

TACAN NFW Chan 24	APCH CRS 172°	Rwy ldg 11,999 TDZE 636 Arpt Elev 650

AL-160 [USN] FORT WORTH NAS JRB (CARSWELL FLD) (KNFW)

* Circling not authorized E of Rwy 18-36.

MISSED APPROACH: Climb to 3000 heading 172° and FUZ VORTAC R-218 to MOLKE and hold.

ATIS★	REGIONAL APP CON	NAVY FORT WORTH TOWER★	GND CON	CLNC DEL	ASR/PAR
351.675	125.8 257.95	120.95 269.325	121.675 279.575	126.4 254.325	

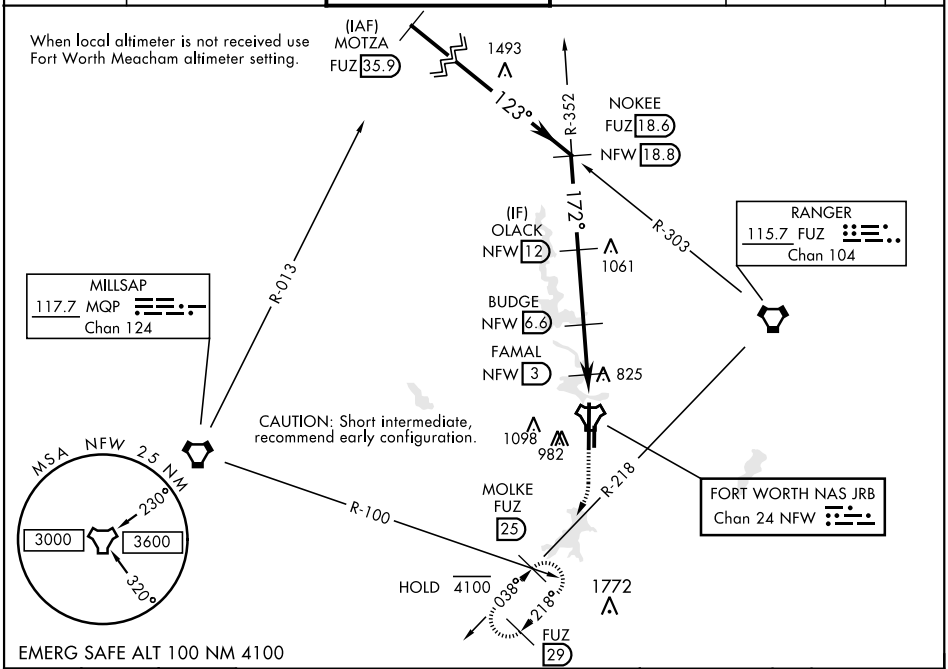

3000 hdg 172° | FUZ R-218 | MOLKE

† VDP NA when using FTW altimeter setting

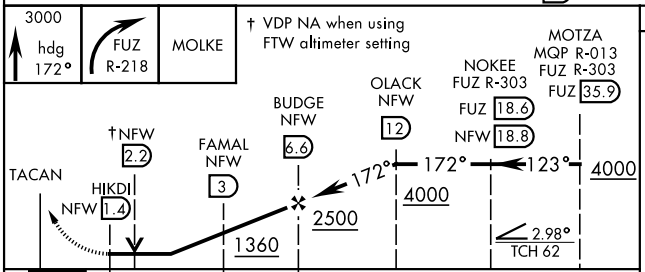

ELEV 650 | TDZE 636

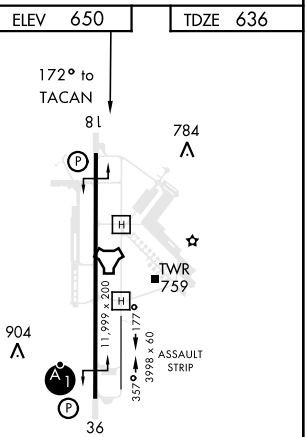

CATEGORY	A	B	C	D	E
S-18	1120-1 484 (500-1)		1120-1⅜ 484 (500-1⅜)		
C CIRCLING*	1240-1 590 (600-1)	1280-1 630 (700-1)	1320-1¾ 670 (700-1¾)	1320-2 670 (700-2)	1440-2¾ 790 (800-2¾)
FORT WORTH MEACHAM ALTIMETER					
S-18	1140-1 504 (500-1)		1140-1⅜ 504 (500-1⅜)		
C CIRCLING*	1260-1 610 (700-1)	1300-1 650 (700-1)	1340-2 690 (700-2)	1340-2¼ 690 (700-2¼)	1460-2¾ 810 (900-2¾)