ENID, OKLAHOMA

ILS or LOC RWY 35C

VANCE AFB (KEND)

LOC I-END	APCH CRS	Rwy ldg / TDZE / Arpt Elev
110.1	355°	9217 / 1293 / 1307

AL-135 [USAF]

RADAR or DME required.

*When ALS inop, increase RVR to 55, vis to 1 mile.
**When ALS inop, increase CAT AB RVR to 55, vis to 1 mile; CAT CDE vis to 1¼ mile.

SALSF

MISSED APPROACH: Climb to 4000, intercept END VORTAC R-356 to FILIE and hold.

ATIS ★	APP CON	TOWER ★	GND CON	CLNC DEL
115.4 263.15	125.45 388.2 EAST 126.75 346.325 WEST	124.05 259.1	121.8 289.4	225.4

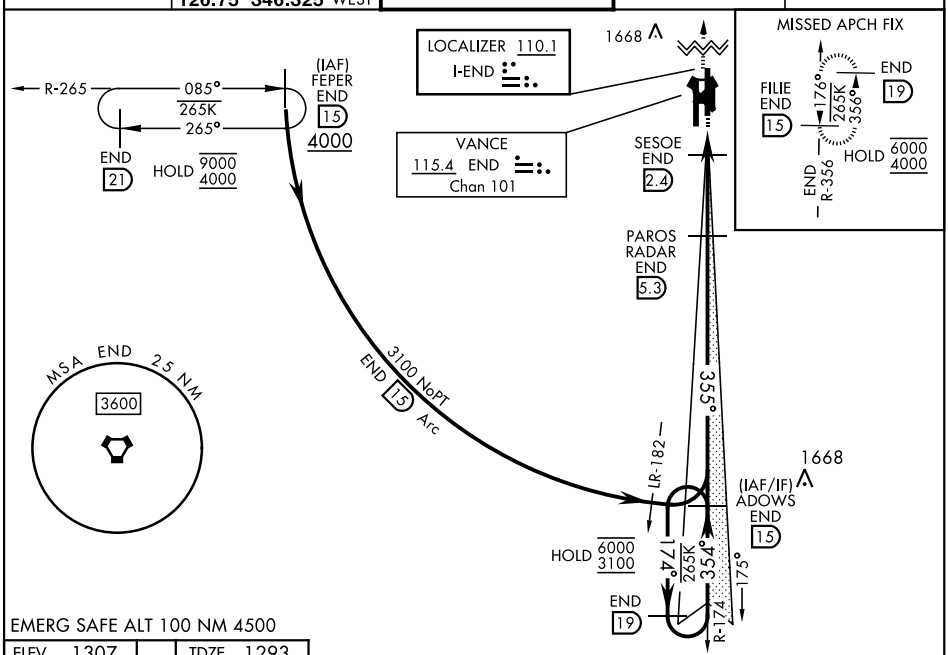

EMERG SAFE ALT 100 NM 4500

ELEV	TDZE
1307	1293

REIL Rwy 17L
MIRL Rwy 17L-35R
HIRL Rwy 17C-35C, 17R-35L

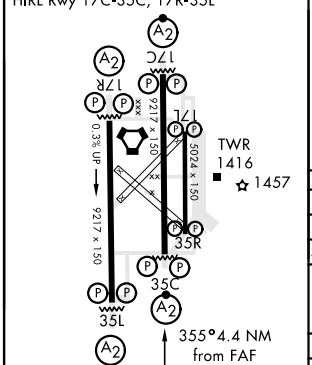

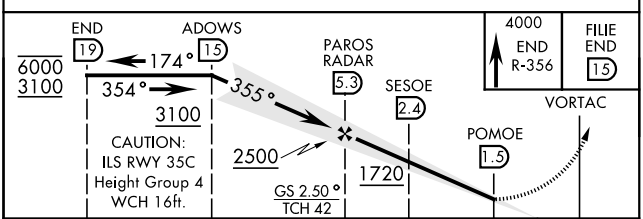

CATEGORY	A	B	C	D	E
S-ILS 35C	1493/40		200	(200-¾)	
S-LOC 35C *	1640/40		347	(400-¾)	
C CIRCLING	1760-1 453 (500-1)		1800-1½ 493 (500-1½)	1900-2 593 (600-2)	2300-3 993 (1000-3)
WITHOUT SESOE FIX MINIMUMS					
S-LOC 35C **	1720/40 427 (500-¾)		1720/50 427 (500-1)		
C CIRCLING	1760-1 453 (500-1)		1800-1½ 493 (500-1½)	1900-2 593 (600-2)	2300-3 993 (1000-3)

FAF to MAP 3.8 NM

Knots	60	90	120	150	180
Min:Sec	3:48	2:32	1:54	1:31	1:16

36°20'N-97°55'W

SC-1, 19 MAY 2022 to 16 JUN 2022