APP CRS	Rwy ldg	4195
013°	TDZE	2941
	Apt Elev	2941

RNAV (GPS) RWY 36
POLSON (8S1)

NA

Procedure NA at night. DME/DME RNP-0.3 NA.
Use Glacier Park Intl altimeter setting.
Helicopter visibility reduction below 1 SM NA.

MISSED APPROACH: Climbing left turn to 9000 direct GORTE WP and hold.

GPI ASOS	SALT LAKE CENTER	UNICOM
132.625	133.4 285.4	122.8 (CTAF) L

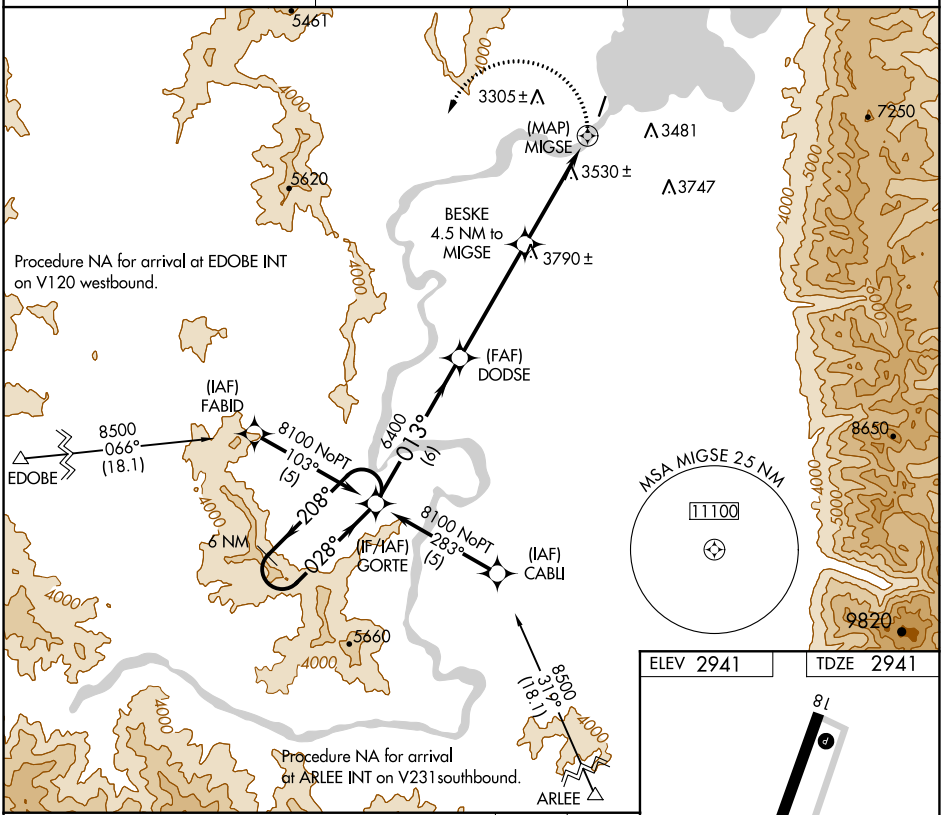

ELEV 2941	TDZE 2941

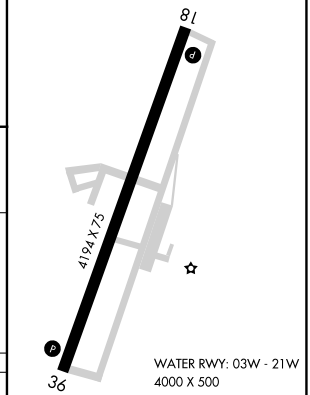

WATER RWY: 03W - 21W
4000 X 500

MIRL Rwy 18-36 L

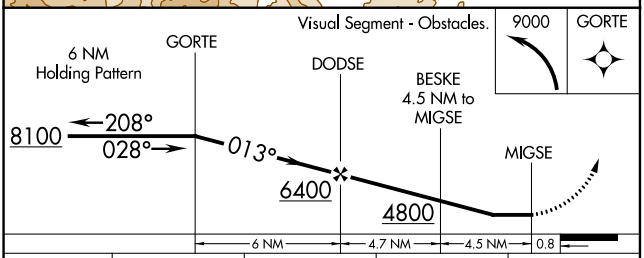

CATEGORY	A	B	C	D
LNAV	4340-1¼ 1399 (1400-1¼)	4340-1½ 1399 (1400-1½)	NA	
CIRCLING	4340-1¼ 1399 (1400-1¼)	4340-1½ 1399 (1400-1½)	NA	

NW-1, 21 APR 2022 to 19 MAY 2022

NW-1, 21 APR 2022 to 19 MAY 2022