KNOXVILLE, TENNESSEE

HI-ILS or LOC RWY 5L

LOC I-TYS	APCH CRS	Rwy ldg	9510
110.3	051°	TDZE	953
		Arpt Elev	986

AL-218 [USAF]

MC GHEE TYSON (KTYS)

DME required.

*When ALS inop, increase CAT E vis to ¾ mile.
**When ALS inop, increase CAT E vis to 1⅝ miles.

MALSR A5

MISSED APPROACH: Climb to 6000 direct to VXV VORTAC and on VXV R-053 to NEYLN/VXV 4.7 DME and hold, continue climb-in-hold to 6000.

ATIS	KNOXVILLE APP CON	KNOXVILLE TOWER	GND CON	CLNC DEL	ASR
128.35	123.9 360.8	121.2 257.8	121.9 348.6	121.65	

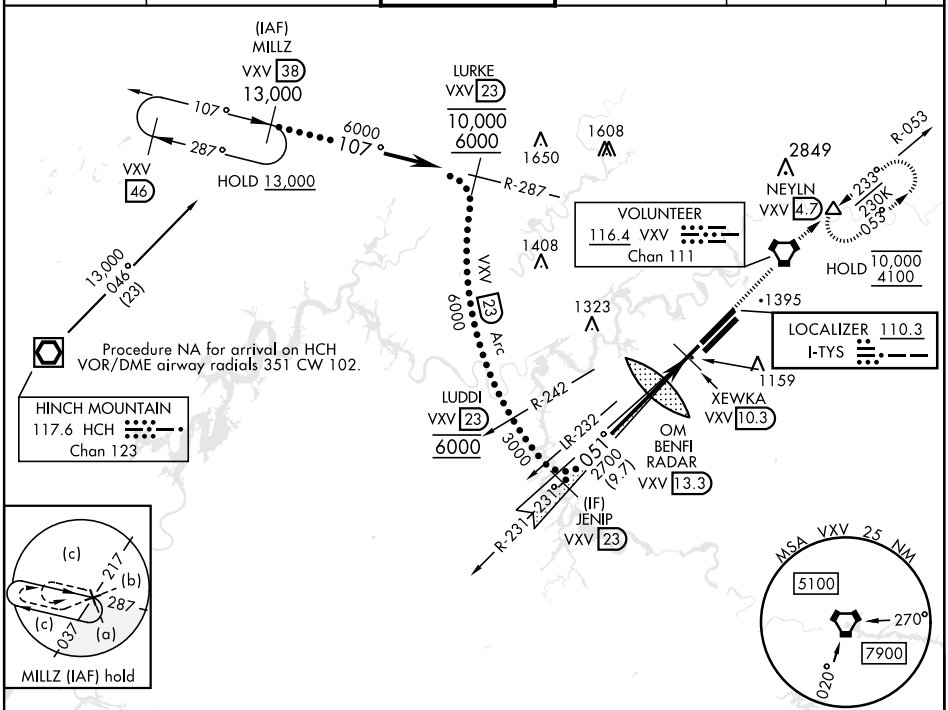

EMERG SAFE ALT 100 NM 8900

6000	VXV	VXV R-053	NEYLN VXV 4.7

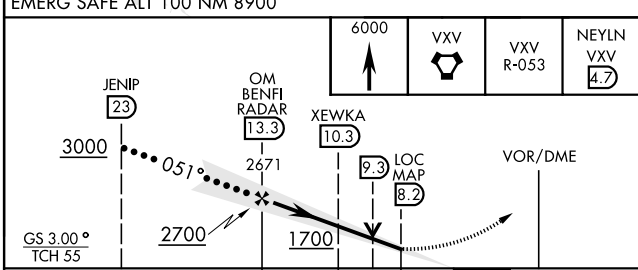

CATEGORY	C	D	E
S-ILS 5L *	1153-½ 200 (200-½)		
S-LOC 5L **	1500-1⅛ 547 (600-1⅛)		
CIRCLING	1660-2 674 (700-2)	1900-3 914 (1000-3)	

ELEV 986 D TDZE 953

Rwy 05L ldg 9510′
Rwy 05R ldg 8600′
Rwy 23L ldg 8600′
Rwy 23R ldg 9495′
HIRL Rwy 5R-23L, 5L-23R
REIL Rwy 5R-23L
TDZL/CL Rwy 5R, 23R

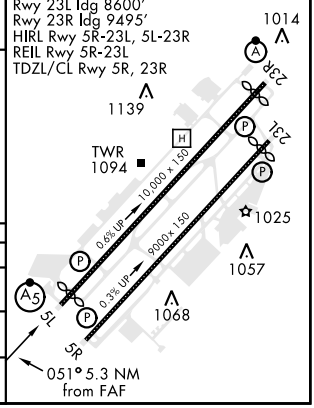

KNOXVILLE, TENNESSEE 35°49′N-84°00′W MC GHEE TYSON (KTYS)

Amdt 6 12AUG21

HI-ILS or LOC RWY 5L

SE-1, 21 APR 2022 to 19 MAY 2022