APP CRS	Rwy ldg	4195
182°	TDZE	2941
	Apt Elev	2941

RNAV (GPS) RWY 18
POLSON (8S1)

Procedure NA at night. DME/DME RNP-0.3 NA.
Use Glacier Park Intl altimeter setting.
Helicopter visibility reduction below 1 SM NA.

MISSED APPROACH: Climb to 9200 direct POLAE and hold.

GPI ASOS	SALT LAKE CENTER	UNICOM
132.625	133.4 285.4	122.8 (CTAF) L

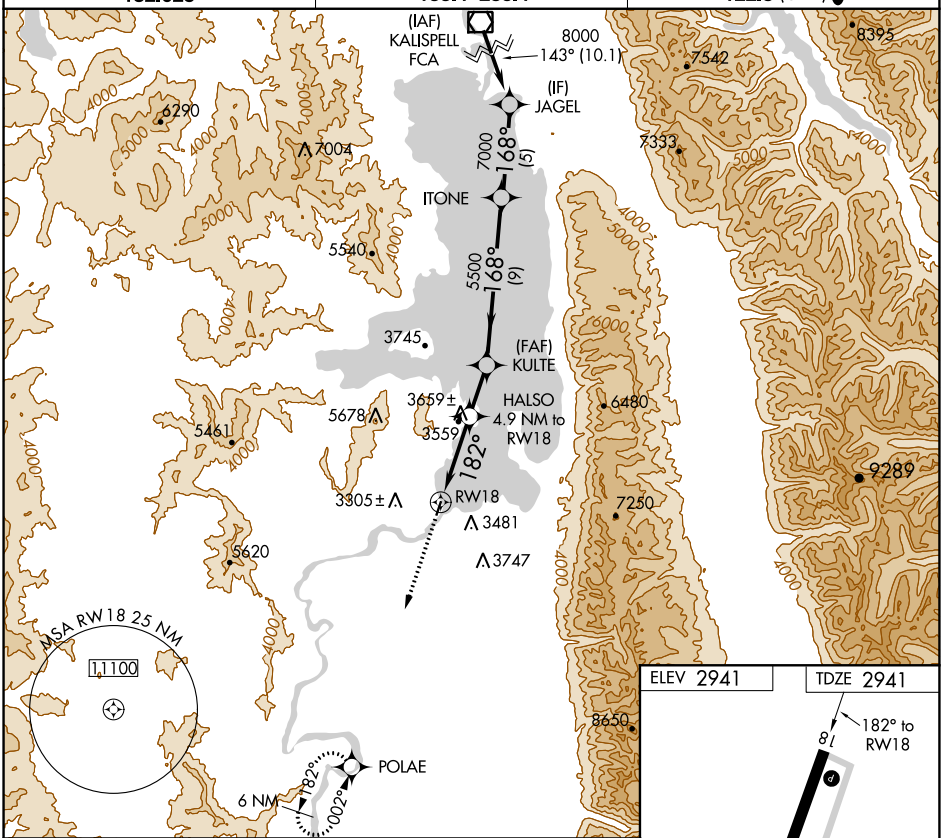

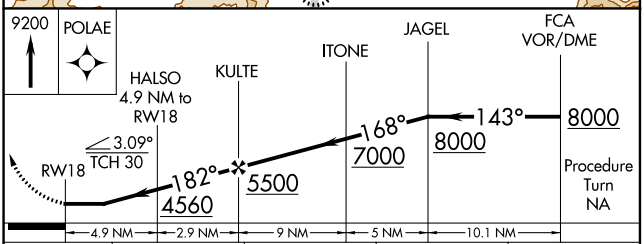

CATEGORY	A	B	C	D
LNAV MDA	4480-1¼ 1539 (1600-1¼)	4480-1½ 1539 (1600-1½)	NA	
CIRCLING	4480-1¼ 1539 (1600-1¼)	4480-1½ 1539 (1600-1½)	NA	

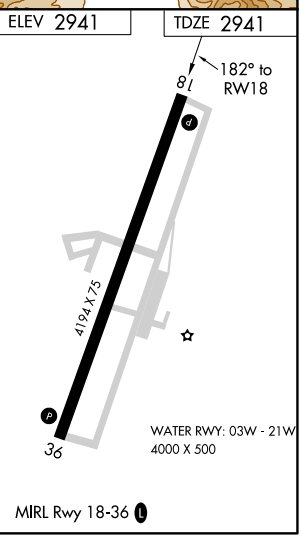

NW-1, 24 MAR 2022 to 21 APR 2022

NW-1, 24 MAR 2022 to 21 APR 2022