BERCLAIR, TEXAS

RNAV (GPS) RWY 17

APCH CRS		
166°	Rwy ldg	8001
	TDZE	322
	Arpt Elev	322

AL-2440 [USN]

GOLIAD NOLF (KNGT)

RNP APCH - DME/DME RNP-0.3 NA.

When local altimeter setting not received, use Beeville Muni altimeter setting.

MISSED APPROACH: Climb to 900 then climbing left turn to 4000 direct SWEEN and hold, continue climb-in-hold to 4000.

ASOS	CTAF
353.675	132.875 307.075

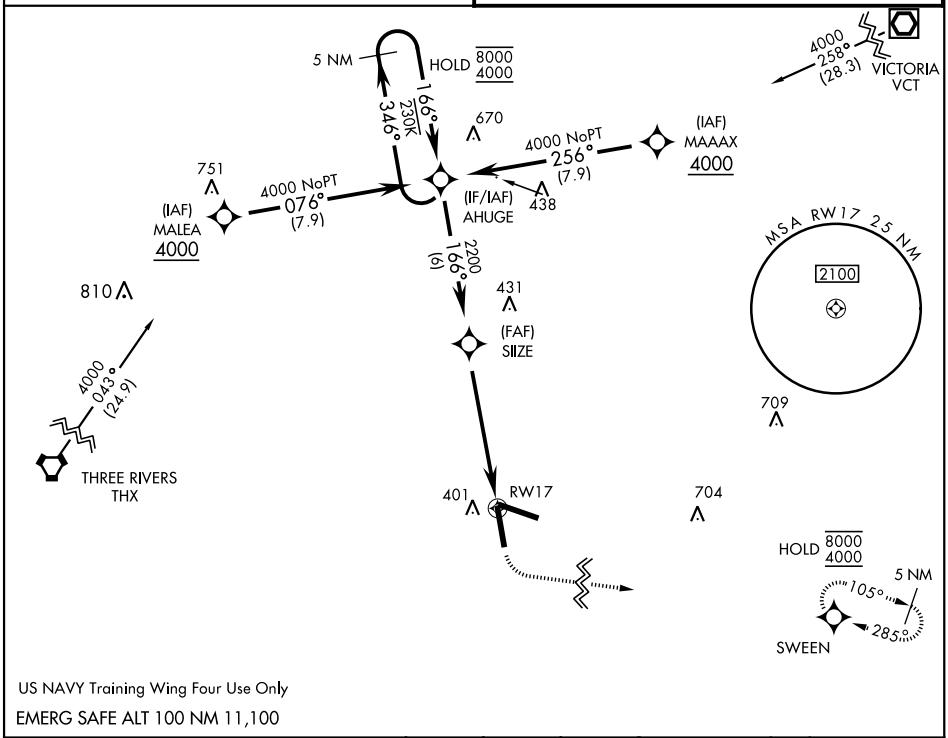

US NAVY Training Wing Four Use Only

EMERG SAFE ALT 100 NM 11,100

VDP NA with Beeville Muni altimeter setting.

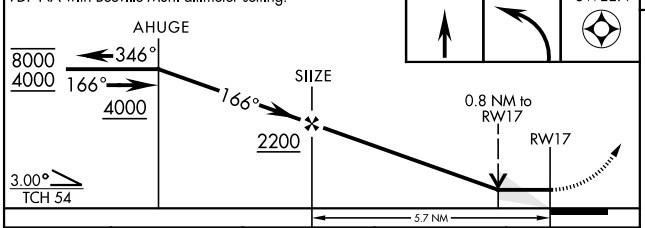

ELEV 322 TDZE 322

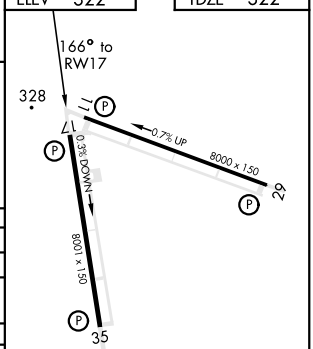

HIRL Rwy 11-29, 17-35
TDZL Rwy 11-29, 17-35

CATEGORY	A	B	C	D
LNAV MDA	640-1 318 (400-1)			
C CIRCLING	760-1 438 (500-1)	780-1 458 (500-1)	780-1½ 458 (500-1½)	880-2 558 (600-2)
BEEVILLE MUNI ALTIMETER SETTING MINIMA				
LNAV MDA	680-1 358 (400-1)			
C CIRCLING	800-1 478 (500-1)		800-1½ 478 (500-1½)	880-2 558 (600-2)