WAAS CH 86612 W29A	APP CRS 293°	Rwy ldg 7011 TDZE 128 Apt Elev 132

RNAV (GPS) Z RWY 29

LAURENCE G HANSCOM FLD (BED)

RNP APCH.

For uncompensated Baro-VNAV systems, LNAV/VNAV NA below -16°C (4°F) or above 54°C (130°F). Baro-VNAV and VDP NA with Boston altimeter setting. When local altimeter setting not received, use Boston altimeter setting: increase LPV DA to 377 feet, LNAV/VNAV DA to 663 feet; increase all MDAs 60 feet and LNAV Cats C and D, and Circling Cat D visibility ¼ SM. For inop ALS, increase LNAV/VNAV all Cats visibility and LNAV Cat C/D to 1⅜ SM. For inop ALS when using Boston altimeter setting, increase LNAV/VNAV all Cats visibility to 1½ SM and LNAV Cat C/D to 1⅝ SM.

MALSR

MISSED APPROACH: Climb to 2000 direct COMON and on track 297° to SOSYO and hold.

ATIS	BOSTON APP CON		HANSCOM TOWER★	GND CON	CLNC DEL	UNICOM
124.6	124.4	279.6	118.5 (CTAF) L 257.2	121.7	121.85	122.95

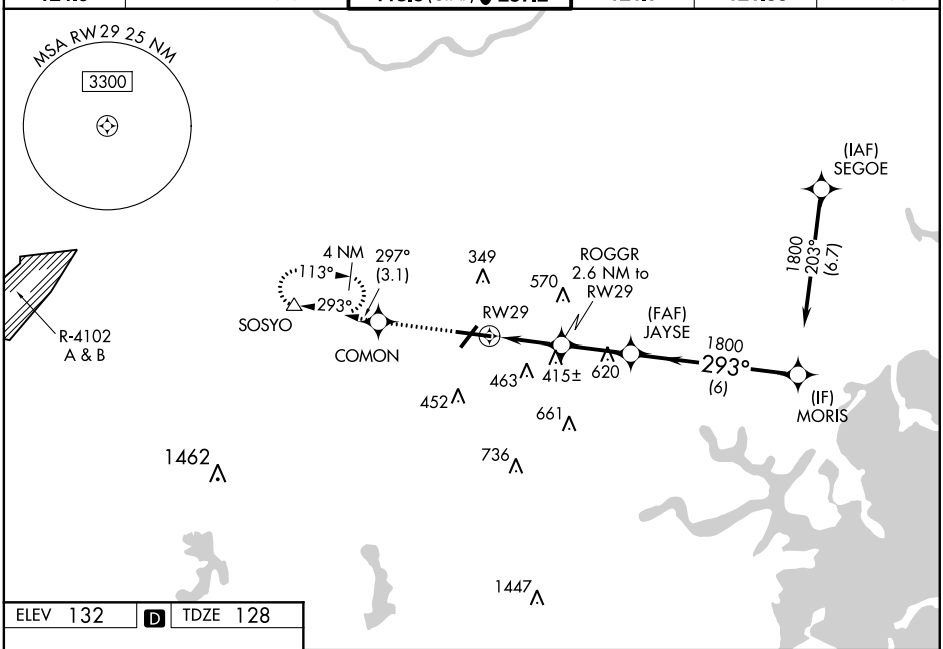

NE-1, 24 MAR 2022 to 21 APR 2022

ELEV 132 D TDZE 128

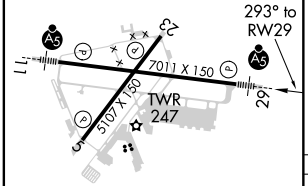

MIRL Rwy 5-23 L
HIRL Rwy 11-29 L
REIL Rwys 5 and 23 L

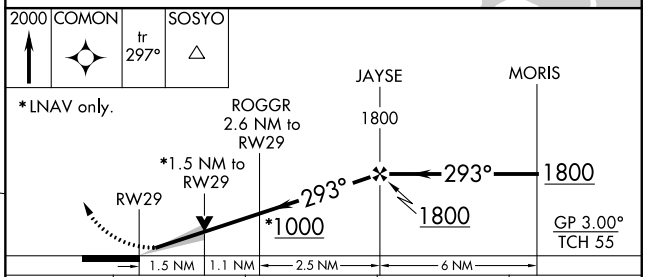

CATEGORY	A	B	C	D
LPV DA	328-½ 200 (200-½)			
LNAV/VNAV DA	614-1⅛ 486 (500-1⅛)			
LNAV MDA	640-½ 512 (600-½)		640-1 512 (600-1)	
C CIRCLING	720-1 588 (600-1)		880-2¼ 748 (800-2¼)	920-2½ 788 (800-2½)