VALPARAISO, FLORIDA

# RNAV (GPS) RWY 19

| APCH CRS | Rwy ldg | 10,001 |
|---|---|---|
| 192° | THRE | 60 |
| | Arpt Elev | 84 |

AL-436 [USAF] EGLIN AFB/DESTIN-FT WALTON BEACH (KVPS)

* When ALS inop, increase CAT AB RVR to 55 and vis to 1 mile, CAT CDE vis to 1⅜ miles.

ALSF-1

MISSED APPROACH: Climb straight ahead to 2000 to ELISS and hold.

| ATIS ★ | EGLIN APP CON | | EGLIN TOWER | GND CON | CLNC DEL |
|---|---|---|---|---|---|
| 134.625 273.5 | 125.1 281.45 | 271°- 089° | 118.2 353.65 | 121.8 335.8 | 127.7 377.2 |
| | 132.1 360.6 | 090°- 270° | | | |

DME/DME RNP-0.3 NA

Procedure not usable at times due to restricted area activity.

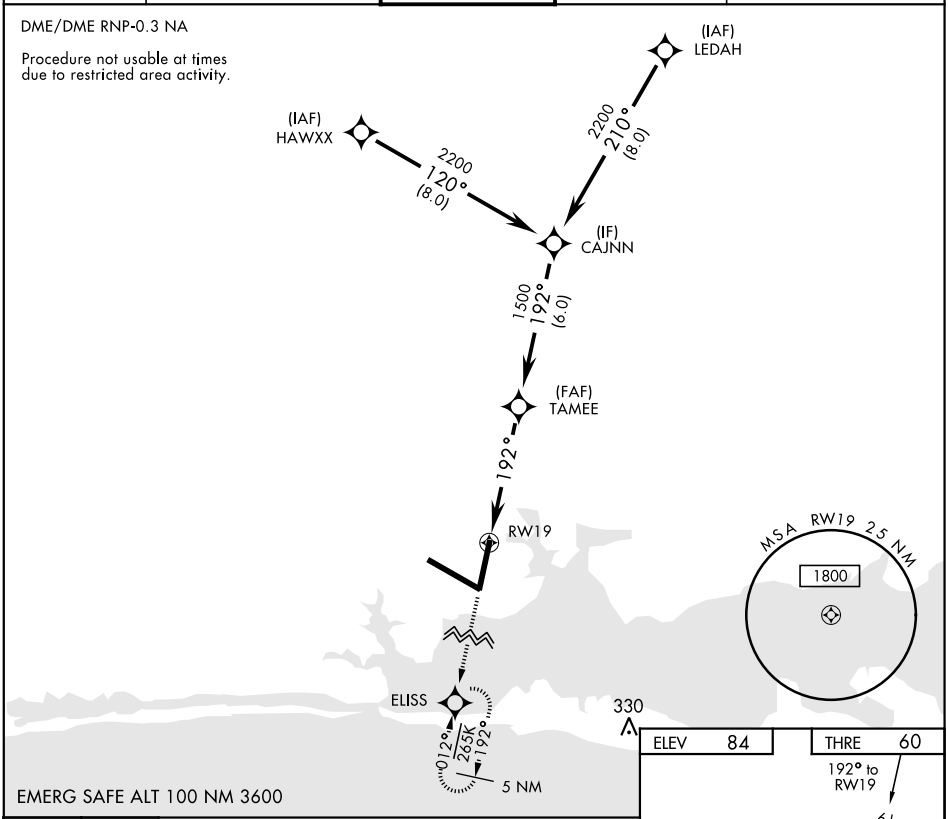


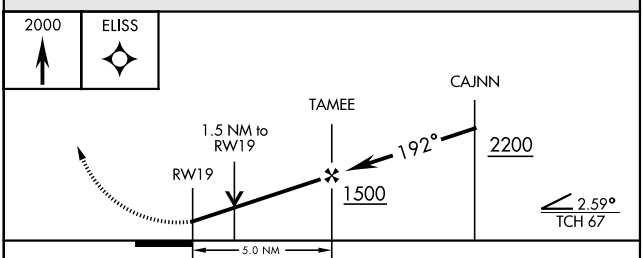


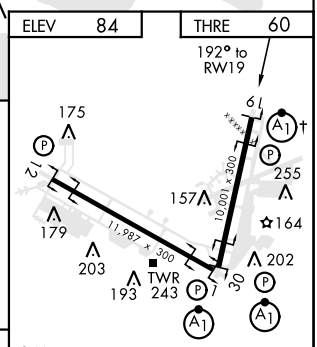


HIRL all Rwy
† Rwy 19 apch lgt 1500′ nonstandard.

| CATEGORY | A | B | C | D | E |
|---|---|---|---|---|---|
| LNAV MDA * | 540/24 480 (500-½) | | 540/50 480 (500-1) | | |
| CIRCLING | 600-1 516 (600-1) | | 760-2 676 (700-2) | 760-2¼ 676 (700-2¼) | 760-2½ 676 (700-2½) |

SE-3, 24 MAR 2022 to 21 APR 2022

SE-3, 24 MAR 2022 to 21 APR 2022