VALPARAISO, FLORIDA

ILS Y or LOC Y RWY 30

AL-436 [USAF] EGLIN AFB/DESTIN-FT WALTON BEACH(KVPS)

LOC I-VPS	APCH CRS	Rwy ldg 11,987
109.1	300°	THRE 49
Chan 28		Arpt Elev 84

* When ALS inop, increase RVR to 40, vis to ¾ mile.
** When ALS inop, increase RVR to 55, vis to 1 mile.

ALSF-1

†MISSED APPROACH: Climb straight ahead to 600, then climbing right turn to 3000, intercept CEW VORTAC R-170 to CEW and hold.

ATIS ★	EGLIN APP CON	EGLIN TOWER	GND CON	CLNC DEL
134.625 273.5	125.1 281.45 271°- 089° 132.1 360.6 090°- 270°	118.2 353.65	121.8 335.8	127.7 377.2

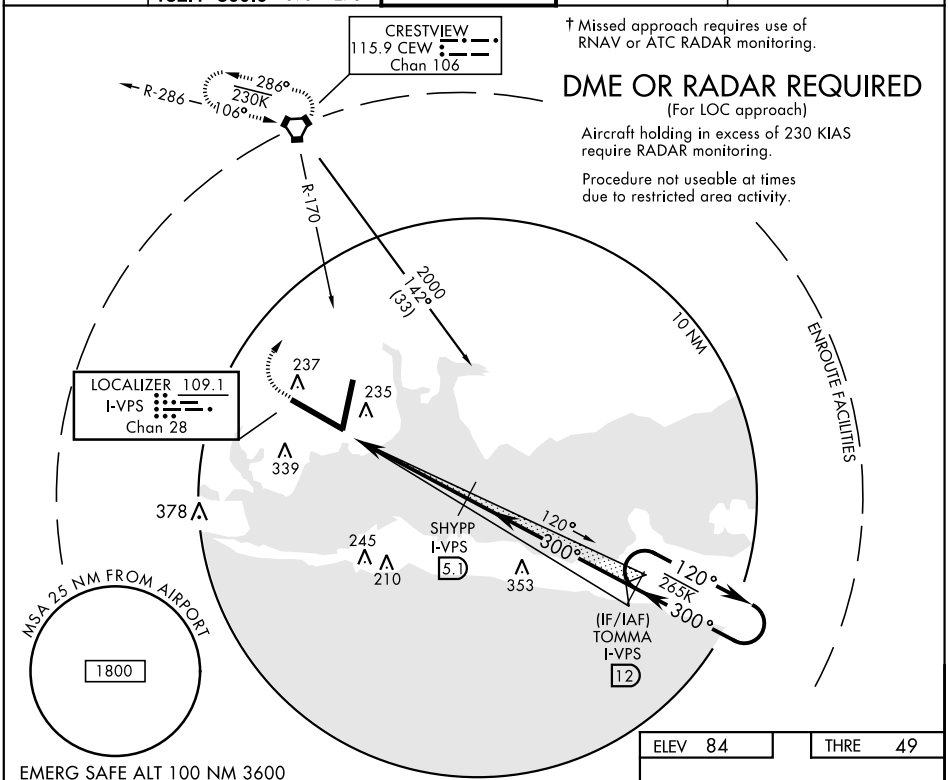

† Missed approach requires use of RNAV or ATC RADAR monitoring.

DME OR RADAR REQUIRED

(For LOC approach)

Aircraft holding in excess of 230 KIAS require RADAR monitoring.

Procedure not useable at times due to restricted area activity.

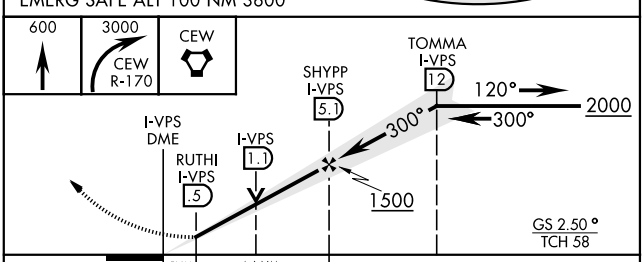

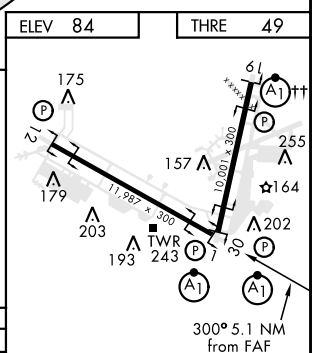

HIRL all Rwy
††Rwy 19 apch lgt 1500′ nonstandard.

CATEGORY	A	B	C	D	E
S-ILS 30*	249/24 200 (200-½)				
S-LOC 30**	420/24 371 (400-½)		420/35 371 (400-⅝)		
CIRCLING	660-1 576 (600-1)		760-2 676 (700-2)	760-2¼ 676 (700-2¼)	760-2½ 676 (700-2½)

FAF to MAP 4.6 NM					
Knots	60	90	120	150	180
Min:Sec	4:36	3:04	2:18	1:50	1:32

SE-3, 24 MAR 2022 to 21 APR 2022

VALPARAISO, FLORIDA
Orig 26MAY16

30°29′N-86°32′W

EGLIN AFB/DESTIN-FT WALTON BEACH(KVPS)

ILS Y or LOC Y RWY 30