VALPARAISO, FLORIDA

HI-TACAN RWY 30

JAL-436 [USAF] EGLIN AFB/DESTIN-FT WALTON BEACH(KVPS)

TACAN DWG Chan 2	APCH CRS 313°	Rwy ldg 11,987 THRE 49 Arpt Elev 84

ALSF-1

MISSED APPROACH: Climbing left turn to 2200 direct TUFER DWG R-180/12 DME and hold.

ATIS★	EGLIN APP CON	EGLIN TOWER	GND CON	CLNC DEL
134.625 273.5	125.1 281.45 271°- 089° 132.1 360.6 090°- 270°	118.2 353.65	121.8 335.8	127.7 377.2

Aircraft holding in excess of 230 KIAS require RADAR monitoring.

Procedure not usable at times due to restricted area activity.

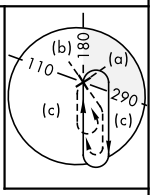

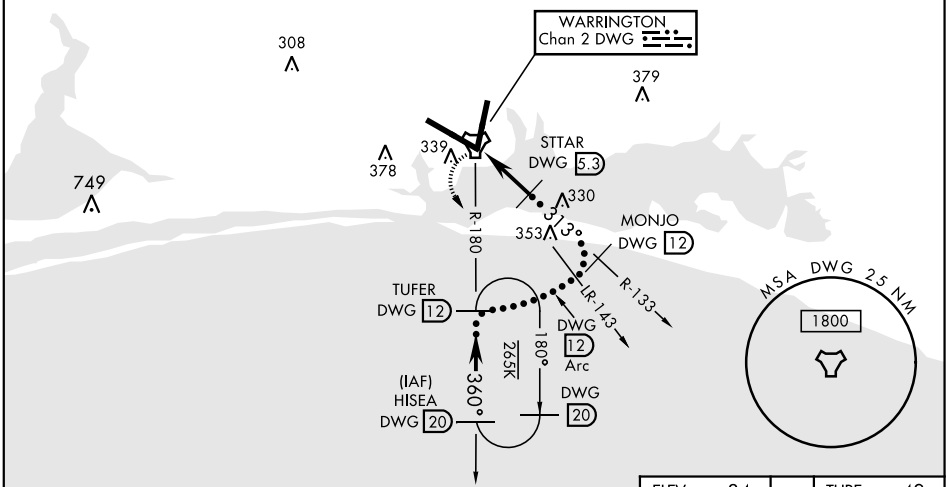

EMERG SAFE ALT 100 NM 3600

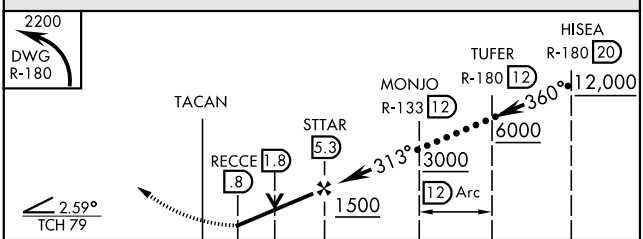

CATEGORY	A	B	C	D	E
S-30	520/24 471 (500-½)		520/50 471 (500-1)		
CIRCLING	660-1 576 (600-1)		760-2 676 (700-2)	760-2¼ 676 (700-2¼)	760-2½ 676 (700-2½)

ELEV 84 THRE 49

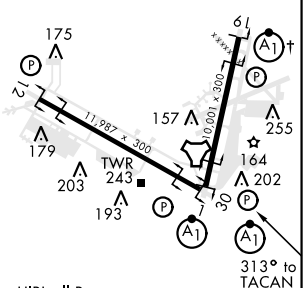

HIRL all Rwy
† Rwy 19 apch lgt 1500′ nonstandard.

SE-3, 24 MAR 2022 to 21 APR 2022