FORT LEWIS, WASHINGTON

RNAV (GPS) RWY 33

AL-413 (USA)

GRAY AAF (JOINT BASE LEWIS MCCHORD) (KGRF)

APCH CRS	Rwy ldg	6124
331°	TDZE	301
	Arpt Elev	301

* Circling not authorized W of Rwy 15-33.

SSALR A3

MISSED APPROACH: Climb to 2000 direct CIKRI and hold.

ATIS	SEATTLE APP CON/DEP CON	TOWER★	GND CON	CLNC DEL	PAR
124.65 306.2	120.1 290.9	119.325 (CTAF) 256.8	121.9 290.2	121.9 290.2	

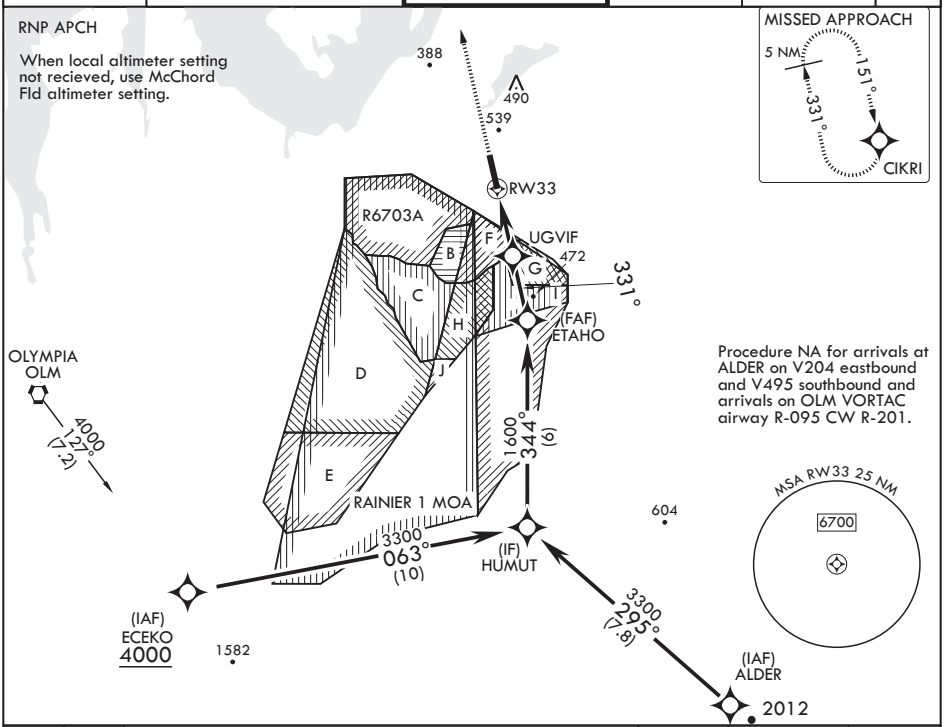

Procedure NA for arrivals at ALDER on V204 eastbound and V495 southbound and arrivals on OLM VORTAC airway R-095 CW R-201.

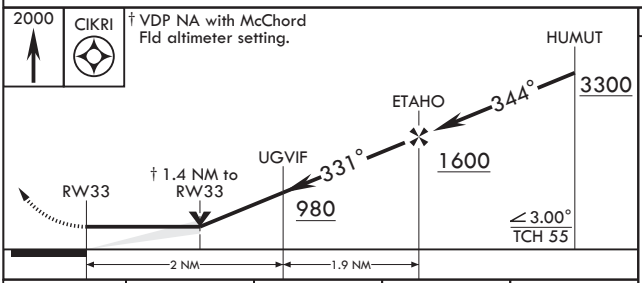

CATEGORY	A	B	C	D
LNAV MDA	800-½ 499 (500-½)		800-1 499 (500-1)	
C CIRCLING*	840-1 539 (600-1)		840-1½ 539 (600-1½)	920-2 619 (700-2)
MC CHORD FLD ALTIMETER SETTING MINIMUMS				
LNAV MDA	820-½ 519 (600-½)		820-1 519 (600-1)	
C CIRCLING*	860-1 559 (600-1)		860-1½ 559 (600-1½)	940-2 639 (700-2)

ELEV 301 TDZE 301

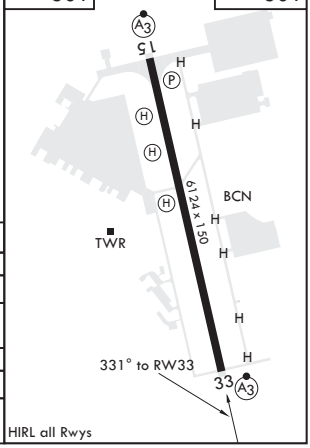

HIRL all Rwys

NW-1, 24 MAR 2022 to 21 APR 2022

NW-1, 24 MAR 2022 to 21 APR 2022

FORT LEWIS, WASHINGTON

47°05'N - 122°35'W GRAY AAF (JOINT BASE LEWIS MCCHORD) (KGRF)

Amdt 2 10OCT19

RNAV (GPS) RWY 33