FORT LEWIS, WASHINGTON

ILS or LOC RWY 15

LOC I-GRF 108.3 Chan 20	APCH CRS 151°	Rwy ldg 6124 TDZE 300 Arpt Elev 301	AL-413 [USA] GRAY AAF (JOINT BASE LEWIS MCCHORD) (KGRF)

RNAV1 - GPS from SEA VORTAC.

DME required for civil use. For non-RNAV aircraft, RADAR required from SEA VORTAC.

*When ALS inop when using McChord AFB altimeter setting, increase LOC CAT C/D vis to RVR 55.

SSALR

MISSED APPROACH: Climb to 1000, then climbing left turn to 3000 on hdg 270° and OLM VORTAC R-014, then continue climb to 4000 on OLM R-014 to OLM and hold.

ATIS	SEATTLE APP CON	TOWER *	GND CON	CLNC DEL	PAR
124.65 306.2	120.1 290.9	119.325 (CTAF) 256.8	121.9 290.2	121.9 290.2	

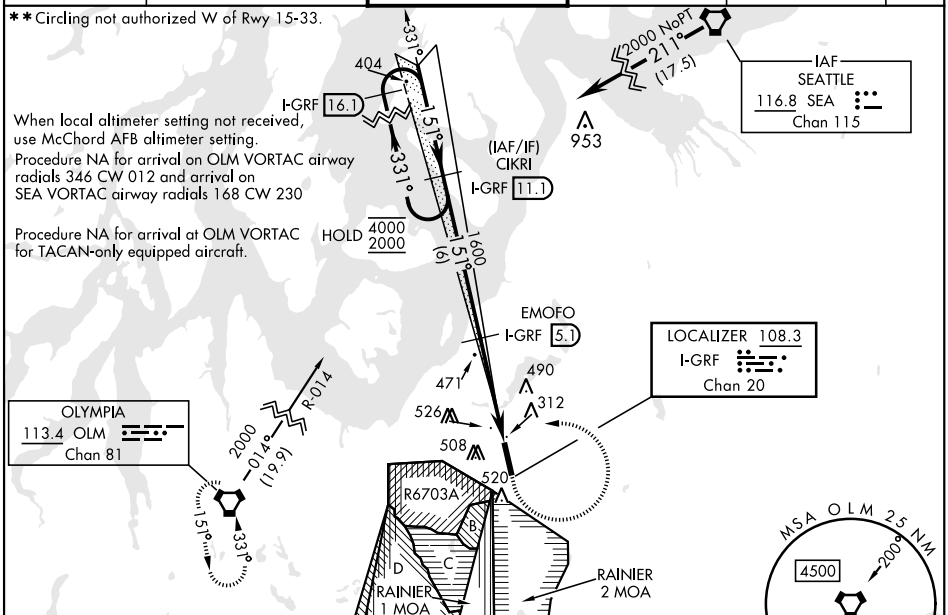

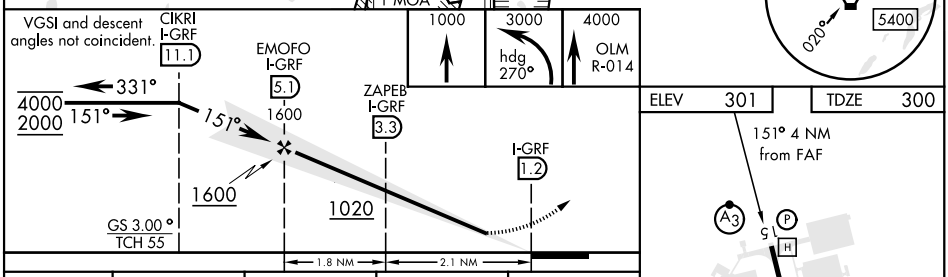

ELEV 301 TDZE 300

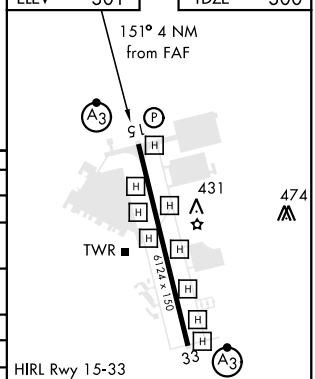

CATEGORY	A	B	C	D
S-ILS 15	500/24 200 (200-½)			
S-LOC 15	640/24 340 (400-½)		640/26 340 (400-½)	
C CIRCLING**	840-1 539 (600-1)		840-1½ 539 (600-1½)	920-2 619 (700-2)
McCHORD FLD ALTIMETER SETTING MINIMUMS				
S-ILS 15	516/24 216 (300-½)			
S-LOC 15*	660/24 360 (400-½)		660/35 360 (400-¾)	
C CIRCLING**	860-1 559 (600-1)		860-1½ 559 (600-1½)	940-2 639 (700-2)

FAF to MAP 4.0 NM					
Knots	60	90	120	150	180
Min:Sec	4:00	2:40	2:00	1:36	1:20

NW-1, 24 MAR 2022 to 21 APR 2022

NW-1, 24 MAR 2022 to 21 APR 2022